Soil Moisture Active Passive (SMAP)

Algorithm Theoretical Basis Document (ATBD)

SMAP Level 2 & 3 Soil Moisture (Passive)

(L2_SM_P, L3_SM_P)

Initial Release, v.1

Peggy O'Neill
NASA Goddard Space Flight Center
Greenbelt, MD

Steven Chan, Eni Njoku
Jet Propulsion Laboratory
California Institute of Technology
Pasadena, CA

Tom Jackson, Rajat Bindlish
USDA Agricultural Research Service
Beltsville, MD

Jet Propulsion Laboratory
California Institute of Technology

© 2012. All rights reserved.

Algorithm Theoretical Basis Documents (ATBDs) provide the physical and mathematical descriptions of the algorithms used in the generation of science data products. The ATBDs include a description of variance and uncertainty estimates and considerations of calibration and validation, exception control and diagnostics. Internal and external data flows are also described.

The SMAP ATBDs were reviewed by a NASA Headquarters review panel in January 2012 and are currently at Initial Release, version 1. The ATBDs will undergo additional updates after the SMAP Algorithm Review in September 2013.

TABLE OF CONTENTS

SMAP REFERENCE DOCUMENTS 5

ACRONYMS AND ABBREVIATIONS 7

1. INTRODUCTION 9

1.1 Background 9
1.2 Measurement Approach 9
1.3 Scope and Rationale 13
1.4 SMAP Science Objectives and Requirements 13
1.5 Document Outline 14

2. PASSIVE REMOTE SENSING OF SOIL MOISTURE 14

2.1 Physics of the Problem 15
2.2 Rationale for L-Band 17
2.3 Soil Dielectric Models 19
2.4 Use of 6:00 am Descending Orbit for the Primary Mission Product 20

3. PRODUCT OVERVIEW 22

3.1 Inputs to Soil Moisture Retrieval 23
3.2 Algorithm Outputs 24
3.3 Product Granularity 24
3.4 SMAP Product Suite 25
3.5 EASE Grid 25
3.6 Soil Moisture Retrieval Process 26
3.7 Level 3 Radiometer-Based Soil Moisture Product (L3_SM_P) 28

4. RETRIEVAL ALGORITHMS 30

4.1 Water TB Correction 30
4.2 Single Channel Algorithm (Baseline) 32
4.2.1 Nonlinear VWC Correction 36
4.3 Dual Channel Algorithm 37
4.4 Land Parameter Retrieval Model 38
4.5 Algorithm Error Performance 39
4.6 Algorithm Downselection 40
4.6.1 Preliminary Results of Using SMOS Data to Simulate SMAP 42

5. SMAP ALGORITHM DEVELOPMENT TESTBED 45

6. ANCILLARY DATASETS 47

6.1 Identification of Needed Parameters 47
6.2 Soil Temperature Uncertainty 48
6.3 Vegetation Water Content 50
6.4 Soil Texture 52
6.5 Data Flags 53
6.5.1 Open Water Flag 53
6.5.2 RFI Flag 53

6.5.3 Snow Flag 54
6.5.4 Frozen Soil Flag 54
6.5.5 Precipitation Flag 54
6.5.6 Urban Area Flag 55
6.5.7 Mountainous Area Flag 55
6.6 Latency 55
7. CALIBRATION AND VALIDATION 56
7.1 Algorithm Selection 56
7.1.1 SMOS and Aquarius Data Products 57
7.1.2 Tower and Aircraft Field Experiment Data Sets 59
7.1.3 Simulations using the SMAP Algorithm Testbed 61
7.2 Validation 61
7.2.1 Core Validation Sites 64
7.2.2 Sparse Networks 64
7.2.3 Satellite Products 65
7.2.4 Model-Based Products 66
7.2.5 Field Experiments 67
7.2.6 Combining Techniques 67
8. MODIFICATIONS TO ATBD 68
9. REFERENCES 69
APPENDIX 1: L2_SM_P Output Product Data Fields 75
APPENDIX 2: Water Correction Relative to T_B Gridding 76

SMAP Reference Documents

Requirements:

- SMAP Level 1 Mission Requirements and Success Criteria. (Appendix O to the Earth Systematic Missions Program Plan: Program-Level Requirements on the Soil Moisture Active Passive Project.). NASA Headquarters/Earth Science Division, Washington, DC.
- SMAP Level 2 Science Requirements. SMAP Project, JPL D-45955, Jet Propulsion Laboratory, Pasadena, CA.
- SMAP Level 3 Science Algorithms and Validation Requirements. SMAP Project, JPL D-45993, Jet Propulsion Laboratory, Pasadena, CA.

Plans:

- SMAP Science Data Management and Archive Plan. SMAP Project, JPL D-45973, Jet Propulsion Laboratory, Pasadena, CA.
- SMAP Science Data Calibration and Validation Plan. SMAP Project, JPL D-52544, Jet Propulsion Laboratory, Pasadena, CA.
- SMAP Applications Plan. SMAP Project, JPL D-53082, Jet Propulsion Laboratory, Pasadena, CA.

ATBDs:

- SMAP Algorithm Theoretical Basis Document: L1B and L1C Radar Products. SMAP Project, JPL D-53052, Jet Propulsion Laboratory, Pasadena, CA.
- SMAP Algorithm Theoretical Basis Document: L1B Radiometer Product. SMAP Project, GSFC-SMAP-006, NASA Goddard Space Flight Center, Greenbelt, MD.
- SMAP Algorithm Theoretical Basis Document: L1C Radiometer Product. SMAP Project, JPL D-53053, Jet Propulsion Laboratory, Pasadena, CA.
- SMAP Algorithm Theoretical Basis Document: L2 & L3 Radar Soil Moisture (Active) Products. SMAP Project, JPL D-66479, Jet Propulsion Laboratory, Pasadena, CA.
- SMAP Algorithm Theoretical Basis Document: L2 & L3 Radiometer Soil Moisture (Passive) Products. SMAP Project, JPL D-66480, Jet Propulsion Laboratory, Pasadena, CA.
- SMAP Algorithm Theoretical Basis Document: L2 & L3 Radar/Radiometer Soil Moisture (Active/Passive) Products. SMAP Project, JPL D-66481, Jet Propulsion Laboratory, Pasadena, CA.
- SMAP Algorithm Theoretical Basis Document: L3 Radar Freeze/Thaw (Active) Product. SMAP Project, JPL D-66482, Jet Propulsion Laboratory, Pasadena, CA.

- SMAP Algorithm Theoretical Basis Document: L4 Surface and Root-Zone Soil Moisture Product. SMAP Project, JPL D-66483, Jet Propulsion Laboratory, Pasadena, CA.
- SMAP Algorithm Theoretical Basis Document: L4 Carbon Product. SMAP Project, JPL D-66484, Jet Propulsion Laboratory, Pasadena, CA.

Ancillary Data Reports:

- Ancillary Data Report: Crop Type. SMAP Project, JPL D-53054, Jet Propulsion Laboratory, Pasadena, CA.
- Ancillary Data Report: Digital Elevation Model. SMAP Project, JPL D-53056, Jet Propulsion Laboratory, Pasadena, CA.
- Ancillary Data Report: Land Cover Classification. SMAP Project, JPL D-53057, Jet Propulsion Laboratory, Pasadena, CA.
- Ancillary Data Report: Soil Attributes. SMAP Project, JPL D-53058, Jet Propulsion Laboratory, Pasadena, CA.
- Ancillary Data Report: Static Water Fraction. SMAP Project, JPL D-53059, Jet Propulsion Laboratory, Pasadena, CA.
- Ancillary Data Report: Urban Area. SMAP Project, JPL D-53060, Jet Propulsion Laboratory, Pasadena, CA.
- Ancillary Data Report: Vegetation Water Content. SMAP Project, JPL D-53061, Jet Propulsion Laboratory, Pasadena, CA.
- Ancillary Data Report: Permanent Ice. SMAP Project, JPL D-53062, Jet Propulsion Laboratory, Pasadena, CA.
- Ancillary Data Report: Precipitation. SMAP Project, JPL D-53063, Jet Propulsion Laboratory, Pasadena, CA.
- Ancillary Data Report: Snow. SMAP Project, GSFC-SMAP-007, NASA Goddard Space Flight Center, Greenbelt, MD.
- Ancillary Data Report: Surface Temperature. SMAP Project, JPL D-53064, Jet Propulsion Laboratory, Pasadena, CA.
- Ancillary Data Report: Vegetation and Roughness Parameters. SMAP Project, JPL D-53065, Jet Propulsion Laboratory, Pasadena, CA.

ACRONYMS AND ABBREVIATIONS

AMSR	Advanced Microwave Scanning Radiometer
ATBD	Algorithm Theoretical Basis Document
CONUS	Continental United States
CMIS	Conical-scanning Microwave Imager Sounder
DAAC	Distributed Active Archive Center
DCA	Dual Channel Algorithm
DEM	Digital Elevation Model
ECMWF	European Center for Medium-Range Weather Forecasting
EOS	Earth Observing System
ESA	European Space Agency
GEOS	Goddard Earth Observing System (model)
GMAO	Goddard Modeling and Assimilation Office
GSFC	Goddard Space Flight Center
IFOV	Instantaneous Field Of View
JAXA	Japan Aerospace Exploration Agency
JPL	Jet Propulsion Laboratory
JPSS	Joint Polar Satellite System
LPRM	Land Parameter Retrieval Model
LSM	Land Surface Model
LTAN	Local Time Ascending Node
LTDN	Local Time Descending Node
MODIS	MODerate-resolution Imaging Spectroradiometer
NCEP	National Centers for Environmental Prediction
NDVI	Normalized Difference Vegetation Index
NPOESS	National Polar-Orbiting Environmental Satellite System
NPP	NPOESS Preparatory Project
NWP	Numerical Weather Prediction
OSSE	Observing System Simulation Experiment
PDF	Probability Density Function
PGE	Product Generation Executable
QC	Quality-Control
RFI	Radio Frequency Interference
RMSD	Root Mean Square Difference

RMSE	Root Mean Square Error
SCA	Single Channel Algorithm
SGP	Southern Great Plains (field campaigns)
SMAPVEX	SMAP Validation EXperiment
SMDPC	Soil Moisture Data Processing Center
SMEX	Soil Moisture EXperiments (field campaigns)
SMOS	Soil Moisture Ocean Salinity (ESA space mission)
T_B	Brightness Temperature
TBC	To Be Confirmed
TBD	To Be Determined
USDA ARS	U.S. Department of Agriculture, Agricultural Research Service
VWC	Vegetation water content (in units of kg/m^2)

1. INTRODUCTION

1.1 Background

The Soil Moisture Active Passive (SMAP) mission is the first of the Earth observation satellites being developed by NASA in response to the National Research Council's Earth Science Decadal Survey, *Earth Science and Applications from Space: National Imperatives for the Next Decade and Beyond* [1]. The Decadal Survey was released in 2007 after a two-year study commissioned by NASA, NOAA, and USGS to provide them with prioritized recommendations for space-based Earth observation programs. Factors including scientific value, societal benefit, and technical maturity of mission concepts were considered as criteria. In 2008 NASA announced the formation of the SMAP project as a joint effort of NASA's Jet Propulsion Laboratory (JPL) and Goddard Space Flight Center (GSFC), with project management responsibilities at JPL. Currently scheduled for launch in October, 2014, SMAP will provide high resolution global mapping of soil moisture and freeze/thaw state every 2-3 days on nested 3, 9, and 36-km Earth grids [2]. Its major science objectives are to:

- Understand processes that link the terrestrial water, energy and carbon cycles;
- Estimate global water and energy fluxes at the land surface;
- Quantify net carbon flux in boreal landscapes;
- Enhance weather and climate forecast skill;
- Develop improved flood prediction and drought monitoring capability.

1.2 Measurement Approach

Table 1 is a summary of the SMAP instrument functional requirements derived from its science measurement needs. The goal is to combine the attributes of the radar and radiometer observations (in terms of their spatial resolution and sensitivity to soil moisture, surface roughness, and vegetation) to estimate soil moisture at a resolution of 10 km and freeze-thaw state at a resolution of 1-3 km.

The SMAP instrument incorporates an L-band radar and an L-band radiometer that share a single feedhorn and parabolic mesh reflector. As shown in Figure 1, the reflector is offset from nadir and rotates about the nadir axis at 14.6 rpm (nominal), providing a conically scanning antenna beam with a surface incidence angle of approximately 40°. The provision of constant incidence angle across the swath simplifies the data processing and enables accurate repeat-pass estimation of soil moisture and freeze/thaw change. The reflector has a diameter of 6 m, providing a radiometer 3 dB antenna footprint of 40 km (root-ellipsoidal-area). The real-aperture radar footprint is 30 km, defined by the two-way antenna beamwidth. The real-aperture radar and radiometer data will be collected globally during both ascending and descending passes.

To obtain the desired high spatial resolution, the radar employs range and Doppler discrimination. The radar data can be processed to yield resolution enhancement to 1-3

km spatial resolution over the outer 70% of the 1000-km swath. Data volume constraints prohibit the downlinking of the entire radar data acquisition. Radar measurements that allow high-resolution processing will be collected during the morning overpass over all land regions and extending a short distance into the surrounding coastal oceans. During the evening overpass, data poleward of 45° N will be collected and processed as well to support robust detection of landscape freeze/thaw transitions. The SMAP baseline orbit parameters are:

- Orbit Altitude: 685 km (2-3 day average revisit globally and 8-day exact repeat)
- Inclination: 98 degrees, sun-synchronous
- Local Time of Ascending Node: 6 pm (6 am descending local overpass time)

Table 1. SMAP Mission Requirements

Scientific Measurement Requirements	Instrument Functional Requirements
Soil Moisture: ~± 0.04 cm^3/cm^3 volumetric accuracy (1-sigma) in the top 5 cm for vegetation water content ≤ 5 kg/m^2 Hydrometeorology at ~10 km resolution Hydroclimatology at ~40 km resolution	**L-Band Radiometer (1.41 GHz):** Polarization: V, H, T_3, and T_4 Resolution: 40 km Radiometric Uncertainty*: 1.3 K **L-Band Radar (1.26 and 1.29 GHz):** Polarization: VV, HH, HV (or VH) Resolution: 10 km Relative accuracy*: 0.5 dB (VV and HH) Constant incidence angle** between 35° and 50°
Freeze/Thaw State: Capture freeze/thaw state transitions in integrated vegetation-soil continuum with two-day precision at the spatial scale of landscape variability (~3 km)	**L-Band Radar (1.26 GHz & 1.29 GHz):** Polarization: HH Resolution: 3 km Relative accuracy*: 0.7 dB (1 dB per channel if 2 channels are used) Constant incidence angle** between 35° and 50°
Sample diurnal cycle at consistent time of day (6 am/6 pm Equator crossing); Global, ~3 day (or better) revisit; Boreal, ~2 day (or better) revisit	Swath Width: ~1000 km Minimize Faraday rotation (degradation factor at L-band)
Observation over minimum of three annual cycles	Baseline three-year mission life
* Includes precision and calibration stability ** Defined without regard to local topographic variation	



Figure 1. The SMAP mission concept consists of an L-band radar and radiometer sharing a single spinning 6-m mesh antenna in a sun-synchronous dawn / dusk orbit.

The SMAP radiometer measures the four Stokes parameters, V, H, T_3, and T_4 at 1.41 GHz. The T_3-channel measurement can be used to correct for possible Faraday rotation caused by the ionosphere, although such Faraday rotation is minimized by the selection of the 6 am/6 pm sun-synchronous SMAP orbit.

Anthropogenic Radio Frequency Interference (RFI), principally from ground-based surveillance radars, can contaminate both radar and radiometer measurements at L-band. Early measurements and results from ESA's SMOS (Soil Moisture and Ocean Salinity) mission indicate that in some regions RFI is present and detectable. The SMAP radar and radiometer electronics and algorithms have been designed to include features to mitigate the effects of RFI. The SMAP radar utilizes selective filters and an adjustable carrier frequency in order to tune to predetermined RFI-free portions of the spectrum while on orbit. The SMAP radiometer will implement a combination of time and frequency diversity, kurtosis detection, and use of T_4 thresholds to detect and where possible mitigate RFI.

SMAP observations will (1) improve our understanding of linkages between the Earth's water, energy, and carbon cycles, (2) benefit many application areas including numerical weather and climate prediction, flood and drought monitoring, agricultural

productivity, human health, and national security, (3) help to address priority questions on climate change, and (4) potentially provide continuity with brightness temperature and soil moisture measurements from ESA's SMOS (Soil Moisture Ocean Salinity) and NASA's Aquarius missions. The planned SMAP data products are listed in Table 2. In the SMAP prelaunch time frame, baseline algorithms are being developed for generating (1) Level 1 calibrated, geolocated surface brightness temperature and radar backscatter measurements, (2) Level 2 and Level 3 surface soil moisture products both from radiometer measurements on a 36 km grid and from combined radar/radiometer measurements on a 9 km grid, (3) Level 3 freeze/thaw products from radar measurements on a 3 km grid, and (4) Level 4 surface and root zone soil moisture and Level 4 Net Ecosystem Exchange (NEE) of carbon on a 9 km grid. Level 1 data are the instrument products; Level 2 data are surface soil moisture in half-orbit format; Level 3 data are global daily composites of the Level 2 data; and Level 4 data combine the SMAP satellite observations with modeling to produce value-added products that support key SMAP applications and more directly address the driving science questions.

Table 2. SMAP Data Products

Product	Description	Gridding (Resolution)	Latency	
L1A_TB	Radiometer Data in Time-Order	-	12 hrs	Instrument Data
L1A_S0	Radar Data in Time-Order	-	12 hrs	
L1B_TB	Radiometer T_B in Time-Order	(36x47 km)	12 hrs	
L1B_S0_LoRes	Low Resolution Radar σ_o in Time-Order	(5x30 km)	12 hrs	
L1C_S0_HiRes	High Resolution Radar σ_o in Half-Orbits	1 km (1-3 km)	12 hrs	
L1C_TB	Radiometer T_B in Half-Orbits	36 km	12 hrs	
L2_SM_A	Soil Moisture (Radar)	3 km	24 hrs	Science Data (Half-Orbit)
L2_SM_P	Soil Moisture (Radiometer)	36 km	24 hrs	
L2_SM_AP	Soil Moisture (Radar + Radiometer)	9 km	24 hrs	
L3_FT_A	Freeze/Thaw State (Radar)	3 km	50 hrs	Science Data (Daily Composite)
L3_SM_A	Soil Moisture (Radar)	3 km	50 hrs	
L3_SM_P	Soil Moisture (Radiometer)	36 km	50 hrs	
L3_SM_AP	Soil Moisture (Radar + Radiometer)	9 km	50 hrs	
L4_SM	Soil Moisture (Surface and Root Zone)	9 km	7 days	Science Value-Added
L4_C	Carbon Net Ecosystem Exchange (NEE)	9 km	14 days	

The details of each SMAP data product will be described in an associated publicly-available Algorithm Theoretical Basis Document (ATBD). SMAP data products are generated using algorithm software that converts lower level products to higher level products. Each product has a designated baseline algorithm for its generation. One or more algorithm options may be encoded in the software and evaluated along with the baseline algorithm. The ATBDs describe the product algorithms and their implementation, pre-launch testing, and post-launch validation approaches.

1.3 Scope and Rationale

This document is the Algorithm Theoretical Basis Document (ATBD) for the SMAP radiometer-based surface soil moisture products:

1. Level 2 Soil Moisture (L2_SM_P) in half-orbit format.
2. Level 3 Soil Moisture (L3_SM_P) in the form of global daily composites.

The complete list of SMAP data products is provided in Table 2. The L2_SM_P and L3_SM_P products represent the surface soil moisture (0-5 cm layer) derived from the SMAP radiometer as output on a fixed 36-km Earth grid. This grid spacing is close to the approximate spatial resolution of 40 km of the SMAP radiometer footprint and permits nesting with the 3-km grid spacing of the SMAP radar-derived products and the 9-km grid spacing of the L2_SM_A/P combined active/passive product and the L4_SM and L4_C products.

1.4 SMAP Science Objectives and Requirements

As mentioned, the SMAP science objectives are to provide new global data sets that will enable science and applications users to:

- Understand processes that link the terrestrial water, energy and carbon cycles;
- Estimate global water and energy fluxes at the land surface;
- Quantify net carbon flux in boreal landscapes;
- Enhance weather and climate forecast skill;
- Develop improved flood prediction and drought monitoring capability.

To resolve hydrometeorological water and energy flux processes and extend weather and flood forecast skill, a spatial resolution of 10 km and temporal resolution of 3 days are required. To resolve hydroclimatological water and energy flux processes and extend climate and drought forecast skill, a spatial resolution of 40 km and temporal resolution of 3 days are required. To quantify net carbon flux in boreal landscapes, a spatial resolution of 3 km and temporal resolution of 2 days are required. The SMAP mission will also validate a space-based measurement approach that could be used for future systematic hydrosphere state monitoring missions. The SMAP L2/3_SM_P products will meet the needs of the hydroclimatology community.

The SMAP mission Level 1 and Level 2 requirements state that:

"The baseline science mission shall provide estimates of soil moisture in the top 5 cm of soil with an error of no greater than 0.04 cm^3/cm^3 (one sigma) at 10 km spatial resolution and 3-day average intervals over the global land area excluding regions of snow and ice, frozen ground, mountainous topography, open water, urban areas, and vegetation with water content greater than 5 kg/m^2 (averaged over the spatial resolution scale)."

L2-SR-347: "SMAP shall provide a Level 2 data product (L2_SM_P) at 40 km spatial resolution representing the average soil moisture in the top 5 cm of soil."

Although generated at a coarser 40-km spatial resolution, the L2/3_SM_P radiometer-based data products should still meet the 0.04 cm^3/cm^3 volumetric soil moisture retrieval accuracy specified in the mission Level 1 requirements. The SMAP Science Definition Team has specified that data will be binned over 6-month time domain periods globally within the SMAP mask when assessing radiometer performance and mission success in terms of soil moisture retrieval accuracies.

1.5 Document Outline

This document contains the following sections: Section 2 describes the basic physics of passive microwave remote sensing of soil moisture; Section 3 provides a description of the SMAP L2_SM_P and L3_SM_P data products; Section 4 introduces the baseline algorithm, along with other algorithm options; Section 5 addresses the use of the SMAP Algorithm Testbed in assessing algorithm performance and estimating error budgets for each candidate algorithm; Section 6 discusses the use of ancillary data and various flags; Section 7 presents procedures for downselecting to a baseline algorithm and for validating the data products; Section 8 provides a list of references; and Appendix 1 contains additional information about correcting observed brightness temperature for the presence of water bodies. This ATBD will be updated as additional work is completed in the pre- and post-launch periods.

2. PASSIVE REMOTE SENSING OF SOIL MOISTURE

The microwave portion of the electromagnetic spectrum (wavelengths from a few centimeters to a meter) has long held the most promise for estimating surface soil moisture remotely. Passive microwave sensors measure the natural thermal emission emanating from the soil surface. The variation in the intensity of this radiation depends on the dielectric properties and temperature of the target medium, which for the near surface soil layer is a function of the amount of moisture present. Low microwave frequencies (at L band or ~ 1 GHz) offer additional advantages: (1) the atmosphere is almost completely transparent, providing all-weather sensing; (2) transmission of signals from the underlying soil is possible through sparse and moderate vegetation layers (up to at least 5 kg/m^2 of vegetation water content); and (3) measurement is independent of solar illumination which allows for day and night observations.

The microwave soil moisture community has several decades of experience in conducting experiments using ground-based and aircraft microwave sensors [3-6]. These early experiments examined the basic physical relationships between emissivity and soil moisture, determined the optimum frequencies and measurement configurations, and demonstrated the potential accuracies for soil moisture retrievals. From these experiments a number of viable soil moisture retrieval algorithms have evolved, the most promising of which were explored in the Hydros OSSE (Observing System Simulation Experiment) [7] during the risk reduction phase of the project. Hydros was a proposed Earth System Science Pathfinder-class microwave soil moisture mission selected by NASA as a backup mission at the time of the OCO and Aquarius selections in 2002.

Funding for Hydros ceased in 2005, but many of its risk reduction activities generated knowledge of direct relevance to SMAP. Additionally, much work was conducted by European and other colleagues prior to the launch of SMOS in 2009 [8-11].

2.1 Physics of the Problem

As mentioned, a microwave radiometer measures the natural thermal emission coming from the surface. At microwave frequencies, the intensity of the observed emission is proportional to the product of the temperature and emissivity of the surface (Rayleigh-Jeans approximation). This product is commonly called the brightness temperature T_B. If the microwave sensor is in orbit above the earth, the observed T_B is a combination of the emitted energy from the soil as attenuated by any overlying vegetation, the emission from the vegetation, the downwelling atmospheric emission and cosmic background emission as reflected by the surface and attenuated by the vegetation, and the upwelling atmospheric emission (Figure 2).

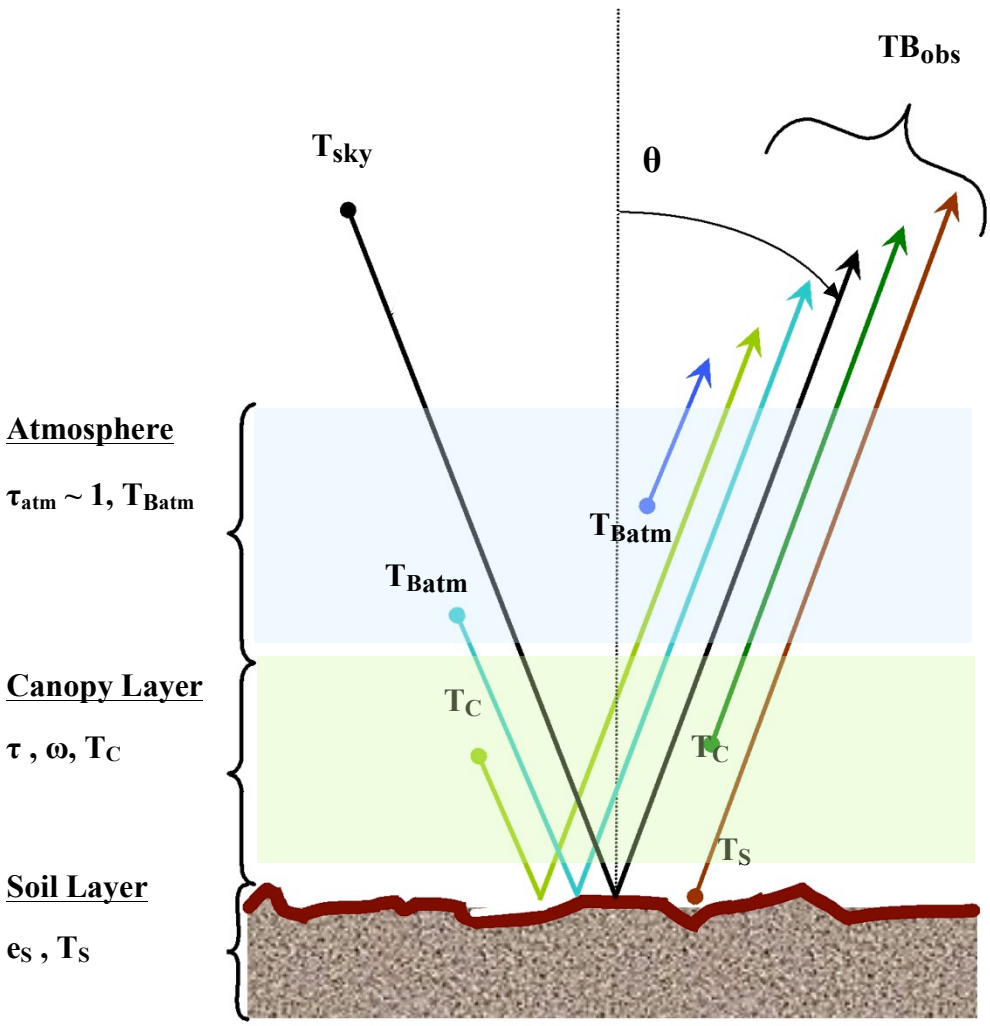

Figure 2. Contributions to the observed brightness temperature T_B from orbit [from SMOS ATBD, ref. 12] .

At L band frequencies, the atmosphere is essentially transparent, with the atmospheric transmissivity $\tau_{atm} \approx 1$. The cosmic background Tsky is on the order of 2.7 K. The atmospheric emission is also very small. These small atmospheric contributions will be accounted for in the L1B_TB ATBD, since the primary inputs to the radiometer-derived soil moisture retrieval process described in this L2_SM_P ATBD are atmospherically-corrected surface brightness temperatures as described in Section 3.

Retrieval of soil moisture from SMAP surface T_B observations is based on a well-known approximation to the radiative transfer equation, commonly known in the passive microwave soil moisture community as the *tau-omega* model. A layer of vegetation over a soil attenuates the emission of the soil and adds to the total radiative flux with its own emission. Assuming that scattering within the vegetation is negligible at L band frequencies, the vegetation may be treated mainly as an absorbing layer. A model following this approach to describe the brightness temperature of a weakly scattering layer above a semi-infinite medium was developed by [13] and described in [14]. The equation includes emission components from the soil and the overlying vegetation canopy [15]:

$$T_{Bp} = T_s e_p exp(-\tau_p \sec\theta) + T_c(1-\omega_p)[1 - exp(-\tau_p \sec\theta)][1 + r_p exp(-\tau_p \sec\theta)] \quad (1)$$

where the subscript p refers to polarization (V or H), T_s is the soil effective temperature, T_c is the vegetation temperature, τ_p is the nadir vegetation opacity, ω_p is the vegetation single scattering albedo, and r_p is the rough soil reflectivity. The reflectivity is related to the emissivity (e_p) by $e_p = (1 - r_p)$, and ω_p, r_p and e_p are values at the SMAP look angle of $\theta = 40°$. The transmissivity γ of the overlying canopy layer is $\gamma = \exp(-\tau_p \sec \theta)$. Equation (1) assumes that vegetation multiple scattering and reflection at the vegetation-air interface are negligible. Surface roughness is modeled as $r_{p\ rough} = r_{p\ smooth} \exp(-h)$ where the parameter h is assumed linearly related to the root-mean-square surface height [16-17]. Nadir vegetation opacity is related to the total columnar vegetation water content (VWC, in kg/m^2) by $\tau_p = b_p * VWC$ with the coefficient b_p dependent on vegetation type and microwave frequency (and probably polarization) [15].

If the air, vegetation, and near-surface soil are in thermal equilibrium, as is approximately the case near 6:00 am local time (the time of the SMAP descending pass), then T_c is approximately equal to T_s and the two temperatures can be replaced by a single effective temperature (T_{eff}). Soil moisture can then be estimated from $r_{p\ smooth}$ using the Fresnel and dielectric-soil moisture relationships.

The surface reflectance r_p is defined by the Fresnel equations, which describe the behavior of an electromagnetic wave at a smooth dielectric boundary. At horizontal polarization the electric field of the wave is oriented parallel to the reflecting surface and perpendicular to the direction of propagation. At vertical polarization the electric field of the wave has a component perpendicular to the surface. In the Fresnel equations below, θ is the SMAP incidence angle of 40° and ε is the complex dielectric constant of the soil layer:

$$r_H(\theta) = \left| \frac{\cos\theta - \sqrt{\varepsilon - \sin^2\theta}}{\cos\theta + \sqrt{\varepsilon - \sin^2\theta}} \right|^2 \tag{2}$$

$$r_V(\theta) = \left| \frac{\varepsilon\cos\theta - \sqrt{\varepsilon - \sin^2\theta}}{\varepsilon\cos\theta + \sqrt{\varepsilon - \sin^2\theta}} \right|^2 \tag{3}$$

In terms of dielectric properties, there is a large contrast between liquid water ($\varepsilon_r \sim 80$) and dry soil ($\varepsilon_r \sim 5$). As soil moisture increases, soil dielectric constant increases. This leads to an increase in soil reflectivity or a decrease in soil emissivity ($1 - r_p$). Note that low dielectric constant is not uniquely associated with dry soil. Frozen soil, independent of water content, has a similar dielectric constant to dry soil. Thus, a freeze/thaw flag is needed to resolve this ambiguity. As T_B is proportional to emissivity for a given surface soil temperature, T_B decreases in response to an increase in soil moisture. It is this relationship between soil moisture and soil dielectric constant (and hence microwave emissivity and brightness temperature) that forms the physical basis of passive remote sensing of soil moisture. Given SMAP observations of T_B and information on T_{eff}, h, τ_p, and ω_p from ancillary sources (Section 6) or multichannel algorithm approaches (Section 4), Equation (1) can be solved for the soil reflectivity r_p, and equation (2) or (3) can be solved for the soil dielectric ε. Soil moisture can then be estimated using one of several dielectric models and ancillary knowledge of soil texture.

2.2 Rationale for L-Band

Within the microwave portion of the electromagnetic spectrum, emission from soil at L-band frequencies can penetrate through greater amounts of vegetation than at higher frequencies. Figure 3 shows microwave transmissivity as a function of increasing biomass at L-band (1.4 GHz), C-band (6 GHz), and X-band (10 GHz) frequencies, based upon modeling. The results clearly show that L-band frequencies have a significant advantage over the C- and X-band frequencies (and higher) provided by current satellite instruments such as AMSR-E and WindSat, and help explain why both SMOS and SMAP are utilizing L band sensors in estimating soil moisture globally over the widest possible vegetation conditions. Another advantage of measuring soil moisture at L-band is that the microwave emission originates from deeper in the soil (typically 5 cm or so), whereas C- and X-band emissions originate mainly from the top 1 cm or less of the soil (Figure 4).

Although the above arguments support the use of low frequencies, there is, however, a lower frequency limit for optimal T_B measurements for soil moisture. At frequencies lower than L-band, radiometric measurements are significantly degraded by manmade and galactic noise. Since there is a protected band at L band at 1.400–1.427 GHz that is allocated exclusively for radiometric use, the SMAP radiometer operates in this band.

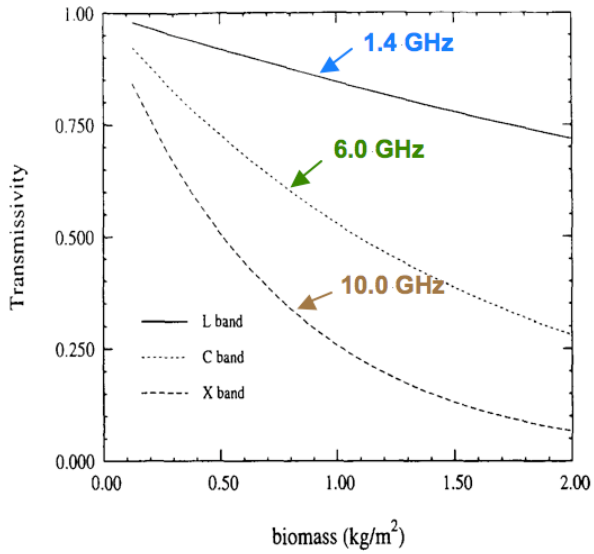

Figure 3. Vegetation transmissivity to soil emission at L-band frequencies (1.4 GHz) is much higher than at C- (6 GHz) or X-band (10 GHz) frequencies [adapted from 22].

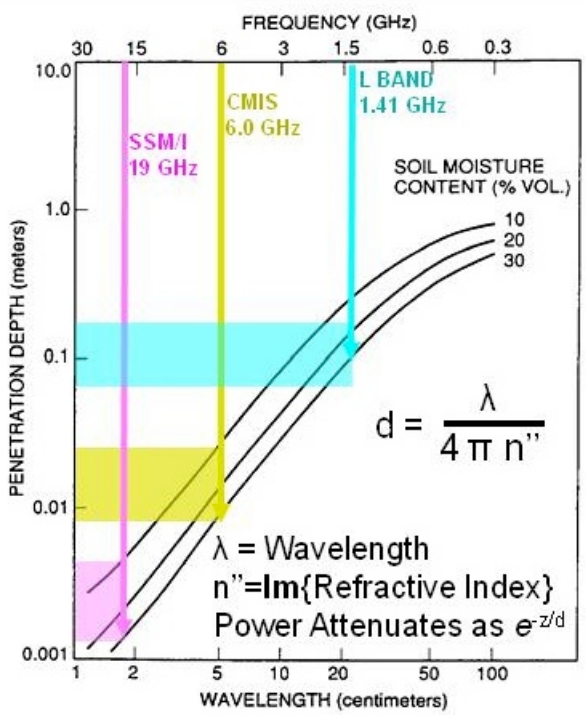

Figure 4. L-band T_B observations are sensitive to emission from deeper in the soil than at higher frequencies [adapted from 23]. Soil moisture curves are given for 10, 20, and 30% (or in absolute units, 100 x cm^3/cm^3).

2.3 Soil Dielectric Models

In the past few decades, a number of soil dielectric models have been developed by the passive microwave remote sensing community. Although they differ in analytical forms, they generally share common dependence on soil moisture, soil texture, and frequency. The details of these models have been described thoroughly in the literature – a good summary can be found in [18, 19]. Currently, the SMAP project is investigating the use of three different soil dielectric models:

(1) Dobson [20] – a semi-empirical mixing model, the Dobson model retains the physical aspects of the dielectric properties of free water of the soil through the Debye equations while also using certain empirical fitting parameters based on the different soil types studied during the model's development; the model requires frequency, soil moisture, soil temperature, sand fraction, clay fraction, and bulk density as input parameters.

(2) Wang & Schmugge [21] – a central point of this empirical mixing model is the use of a transition point of water content beyond which the dielectric constant increases rapidly with soil moisture; the model predicts and illustrates the substantial impact of bound water (as opposed to free water only) on soil dielectric constant.

(3) Mironov [19] – formally known as the Mineralogy-Based Soil Dielectric Model (MBSDM); using a large soil database, Mironov was able to obtain a set of regression equations to derive many of the spectroscopic parameters needed by a model that he developed earlier; the resulting model not only applies to a wider range of soil types, but also requires fewer input parameters – with clay percentage as the only soil input parameter.

These three models have been widely used due to their simple parameterizations and applicability at L-band frequencies (1.26-1.41 GHz). As part of SMAP pre-launch activities, the performance of these dielectric models in terms of bias and accuracy of the retrieved soil moisture will be evaluated and a decision made on which dielectric model to carry forward into the operational production of SMAP data products. For comparison, ESA's SMOS mission currently uses land cover classification to choose the appropriate dielectric model (Dobson or Mironov) on a site-specific basis. Figure 5 gives an example of the performance of the three dielectric models when used in forward model computations of L band T_B for $\theta = 40°$, assuming smooth bare soils at $T_S = 25°C$ for different soil types.

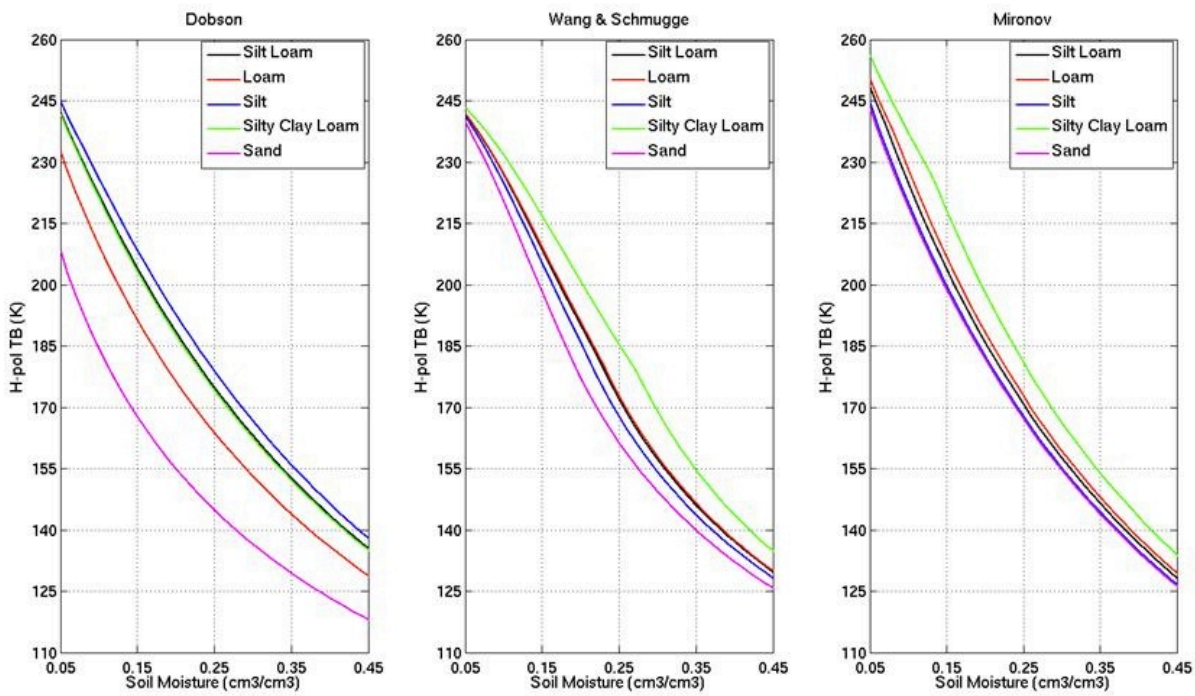

Figure 5. Bare soil T_B as computed by different soil dielectric models. The selected soil types correspond to the top five most dominant soil texture classes, together accounting for over 80% of the global land area.

2.4 Use of the 6:00 AM Descending Node Orbit for the Primary Mission Product

The decision to place SMAP into a sun-synchronous 6:00 am / 6:00 pm orbit is based on a number of science issues relevant to the L2_SM_P product [24, 25]. Faraday rotation is a phenomenon in which the polarization vector of an electromagnetic wave rotates as the wave propagates through the ionospheric plasma in the presence of the Earth's static magnetic field. The phenomenon is a concern to SMAP because the polarization rotation increases as the square of wavelength. If uncorrected, the SMAP polarized (H and V) radiometer measurements will contain errors that translate to soil moisture error. Faraday rotation varies greatly during the day, reaching a maximum during the afternoon and a minimum in the pre-dawn hours. By using T_B observations acquired near 6:00 am local solar time as the primary input to the L2_SM_P product, the adverse impacts of Faraday rotation are minimized. Faraday rotation correction to SMAP T_B is described in the L1B_TB ATBD.

At 6:00 am the vertical profiles of soil temperature and soil dielectric properties are likely to be more uniform [13] than at other times of the day (Figure 6). This early morning condition will minimize the difference between canopy and soil temperatures and thermal differences between land cover types within a pixel (Figure 7). These factors help to minimize soil moisture retrieval errors originating from the use of a single effective temperature to represent the near surface soil and canopy temperatures. This

same effective temperature can be used as the open water temperature in the water body correction to T_B that will be discussed in Sections 3 and 4.

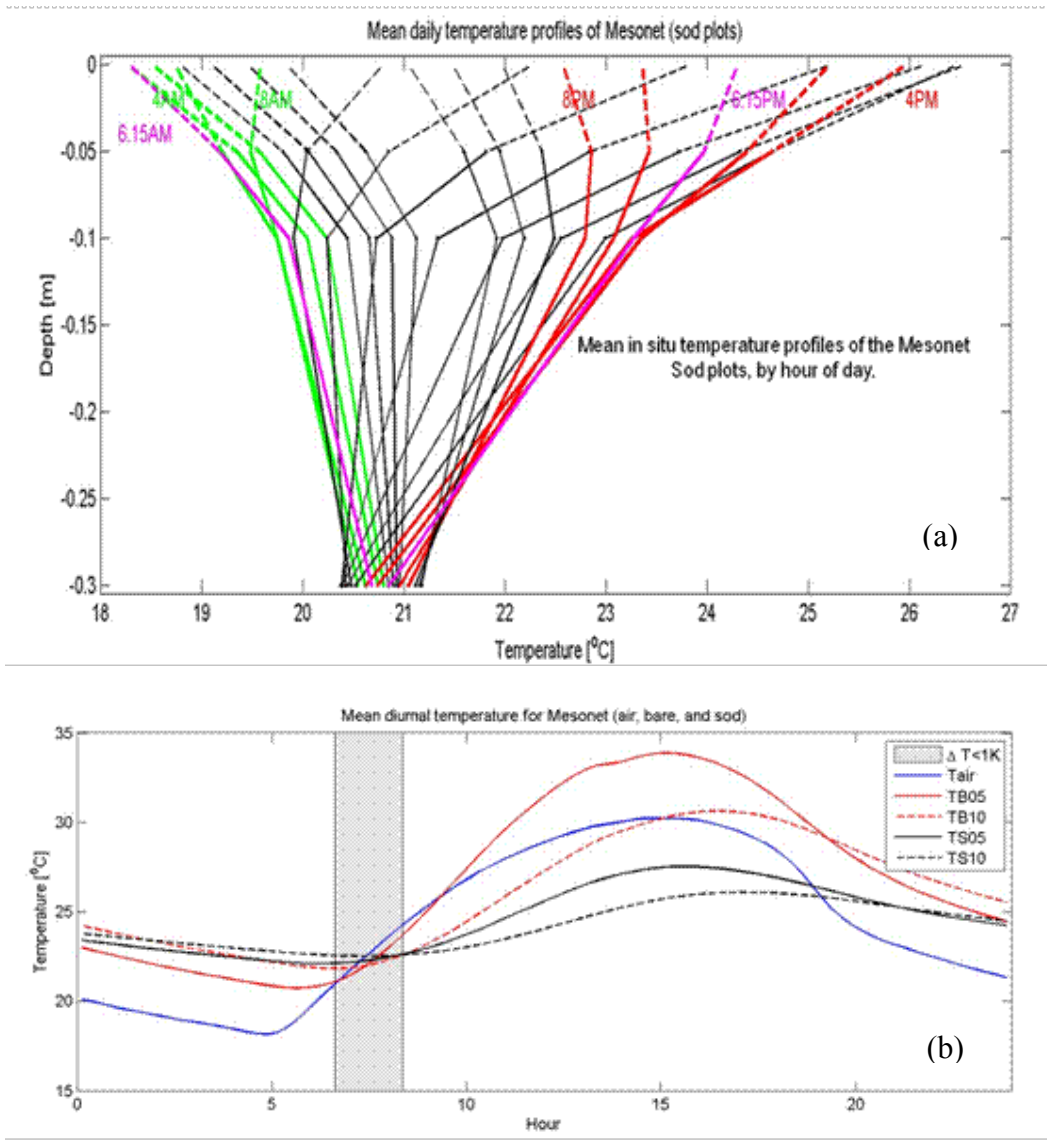

Figure 6. Soil temperature as a function of time based on June 2004 Oklahoma Mesonet data: (a) vertical profiles for a sod covered site and (b) the mean soil temperatures for bare soil (TB05, TB10) and sod (TS05, TS10). The shaded region identifies the period of the day when these effects result in less than 1° C difference among the four temperatures (T. Holmes, personal communication).

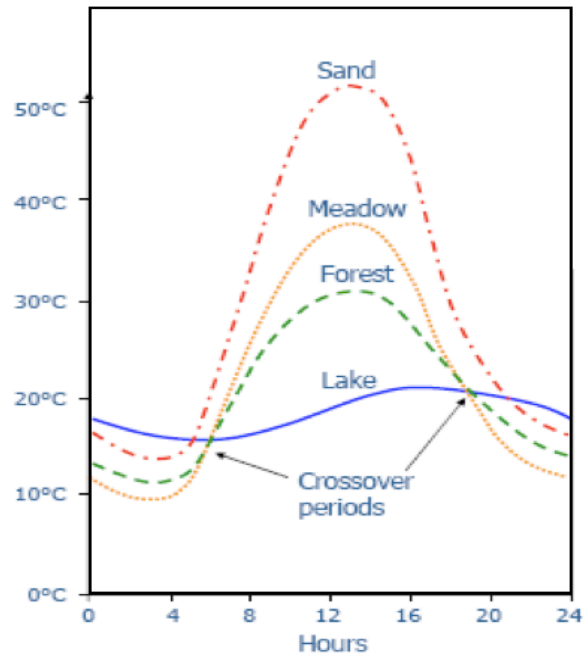

Figure 7. Schematic showing diurnal variation in temperature and thermal crossover times at approximately 6:00 am / 6:00 pm local time for various broad classes of land surface covers [modified from 24].

Finally, it is desirable to establish a long-term climate data record of L-band brightness temperatures and soil moisture. Such a data record could enable investigations of important trends in emissivity, soil moisture, and other derived variables occurring over annual to decadal periods. Both the SMOS and Aquarius L-band missions will operate in 6 am/6 pm orbits, and SMAP will extend these L-band data records.

As will be discussed in Section 3, the current approach to generation of the baseline L2_SM_P product will be restricted to input data from the 6:00 am descending passes because of the thermal equilibrium assumption and near-uniform thermal conditions of surface soil layers and overlying vegetation in the early morning hours. Accurate soil moisture retrievals using data from 6:00 pm ascending passes may require use of a land surface model and will be generated as part of the L4_SM product (see ATBD for L4_SM). However, some early results from the SMOS mission suggest that the additional error associated with 6 pm retrievals may not be as large as expected [48]. If project resources permit, the SMAP project may decide to produce (as a research product only) a 6 pm retrieved soil moisture product using the same retrieval algorithm as the 6 am soil moisture product.

3. PRODUCT OVERVIEW

This ATBD covers the two coarse spatial resolution soil moisture products which are based on the SMAP radiometer brightness temperatures: L2_SM_P, which is derived surface soil moisture in half-orbit format at 40 km resolution output on a fixed 36-km Equal-Area Scalable Earth-2 (EASE2) grid, and L3_SM_P, which is a daily global

composite of the L2_SM_P surface soil moisture, also at 40 km resolution output on a fixed 36-km EASE2 grid. Utilizing one or more of the soil moisture retrieval algorithms to be discussed in section 4, SMAP brightness temperatures are converted into an estimate of the 0-5 cm surface soil moisture in units of cm^3/cm^3.

3.1 Inputs to Soil Moisture Retrieval

The main input to the L2_SM_P processing algorithm is the SMAP L1C_TB product that contains the time-ordered, geolocated, calibrated L1B_TB brightness temperatures which have been resampled to the fixed 36-km EASE grid. In addition to general geolocation and calibration, the L1B_TB data have also been corrected for atmospheric effects, Faraday rotation, and low-level RFI effects prior to regridding. If the RFI encountered is too large to be corrected, the T_B data are flagged accordingly and no soil moisture retrieval is attempted. See the L1B_TB and L1C_TB ATBDs for additional details.

In addition to T_B observations, the L2_SM_P algorithm also requires ancillary datasets for the soil moisture retrieval. These include:

- Surface temperature
- Vegetation opacity (or vegetation water content and vegetation opacity coefficient)
- Vegetation single scattering albedo
- Surface roughness information
- Land cover type classification
- Soil texture (sand, silt, and clay fraction)
- Data flags for identification of land, water, precipitation, RFI, urban areas, mountainous terrain, permanent ice/snow, and dense vegetation

The specific parameters and sources of these and other externally provided ancillary data are listed in Section 6. Other parameters used by the L2_SM_P algorithm are provided internally to the processing chain. These include a freeze/thaw flag, an open water fraction, and a vegetation index, all provided by the SMAP Hi-Res radar L2_SM_A product (see L2_SM_A ATBD).

All input T_B and ancillary datasets used in the retrievals are mapped to the 36-km EASE2 grid prior to entering the L2_SM_P processor. All input data, retrieved soil moisture data, and flags utilize the same grid.

DATA INPUT:	DATA OUTPUT:
Grid cell location on fixed Earth grid (lat, lon)	Grid cell location on fixed Earth grid (lat, lon)
Time tag (date and time of day)	Time tag (date and time of day)
Calibrated L1C_TB	Calibrated water-corrected L1C_TB
Static ancillary data [permanent masks (land / water, urban, etc.), soil type, DEM info, % land cover types]	Retrieved soil moisture for 6 am overpass
Dynamic ancillary data :	Dynamic ancillary data :
-- Soil temperature	-- Soil temperature
-- Vegetation water content	-- Vegetation water content
-- Vegetation parameters (b, τ, ω)	-- Vegetation parameters (b, τ, ω)
% open water in pixel [from HiRes radar] -- temperature of open water from Ts at 6 am	% open water in pixel -- temperature of open water
Frozen ground flag [from L3_F/T]	Frozen ground flag
Precipitation flag	Precipitation flag
Snow/ice flag	Snow/ice flag
RFI flag [from L1_TB]	RFI flag
Quality flag [include from L1_TB]	Quality flag

Figure 8. Conceptual list of input and output information for the L2_SM_P soil moisture product.

3.2 Algorithm Outputs

Figure 8 lists in a conceptual way the variety of input and output data associated with the SMAP L2_SM_P soil moisture product. Many of these parameters will be discussed in Section 4 and Section 6. The primary contents of the output L2_SM_P and L3_SM_P products are the retrieved soil moisture and associated quality control (QC) flags, as well as the values of the ancillary parameters needed to retrieve the output soil moisture for that grid cell. The exact Data Product Description for the L2_SM_P and L3_SM_P products is being generated in consultation with SMAP Science Data System (SDS) personnel, and will be available to the public once completed (see also Appendix 1).

3.3 Product Granularity

The L2_SM_P product is a half-orbit product. SMAP ascending (6 pm) half-orbits are defined starting at the South Pole and ending at the North Pole, while descending (6 am) half-orbits start at the North Pole and end at the South Pole. Input T_B observations from a given half-orbit are processed to generate output soil moisture retrievals for the same half orbit.

The L3_SM_P product is a daily product generated by compositing one day's worth of L2_SM_P half-orbit granules, separately for ascending and descending half-orbits, onto a global array. Only T_B observations from descending (6 am) passes will be used to retrieve soil moisture for the L2_SM_P and L3_SM_P standard products as mentioned in Section 2.4. If resources permit, the SMAP project may generate a research quality soil moisture product by applying the baseline 6 am retrieval algorithm to T_B data from the 6

pm ascending passes. If produced, the 6 pm soil moisture data will be done on a best effort basis and will not be included in assessments of whether the L2_SM_P product meets the mission Level 1 requirements. However, the 6 pm retrievals will also be compared against observations of soil moisture to assess their accuracy. Currently, the data volume estimate for the L2_SM_P product is 15 MB/day and the data volume estimate for the L3_SM_P product is 41 MB/day; these values are based on products from the 6 am descending pass only.

3.4 SMAP Product Suite

The L2_SM_P and L3_SM_P products are part of the suite of SMAP products shown previously in Table 2. The SMAP L1-L3 products will be generated by the SMAP Science Data Processing System (SDS) at JPL, while the SMAP L4 products will be produced by the Global Modeling and Assimilation Office (GMAO) at NASA GSFC. All SMAP data products approved for release will be archived and made available to the public through a NASA-designated Earth Science Data Center. NASA HQ has designated that the National Snow and Ice Data Center (NSIDC) in Boulder, CO will be the primary SMAP DAAC, although SMAP HiRes radar data will be archived separately at the Alaska Satellite Facility (ASF) in Fairbanks, AK.

3.5 EASE Grid

The grid selected for the SMAP geophysical (L2-L4) products is the updated Equal-Area Scalable Earth-2 (EASE2) grid [26]. This grid was originally conceived at the NSIDC and has been used to archive several satellite instrument data sets including SMMR, SSM/I, and AMSR-E [27]. Using this same grid system for SMAP provides user convenience, facilitates continuity of historical data grid formats, and enables re-use of heritage gridding and extraction software tools developed for EASE grid.

The EASE grid has a flexible formulation. By adjusting one scaling parameter it is possible to generate a family of multi-resolution EASE grids that "nest" within one another. The nesting can be made "perfect" in that smaller grid cells can be tessellated to form larger grid cells, as shown in Figure. 9a. This feature provides SMAP data products with a convenient common projection for both high-resolution radar observations and low-resolution radiometer observations. Figure 9b illustrates the different resolutions for the 3-, 9-, and 36-km EASE grids.

A nominal EASE grid dimension of 36 km has been selected for the L2/3_SM_P products. This is close to the 40-km resolution of the radiometer footprint and scales conveniently with the 3 km and 9 km grid dimensions that have been selected for the radar-only (L2/3_SM_A) and combined radar/radiometer (L2/3_SM_A/P) soil moisture products, respectively. A global 36-km EASE grid can be constructed having an integer number of rows and columns (408 and 963), with northernmost/southernmost latitudes of ±86.6225°, using a scaling parameter[1] that is almost exactly 36 km.

[1] The precise value of the scaling parameter is 36.00040003 km at ±30° latitudes.

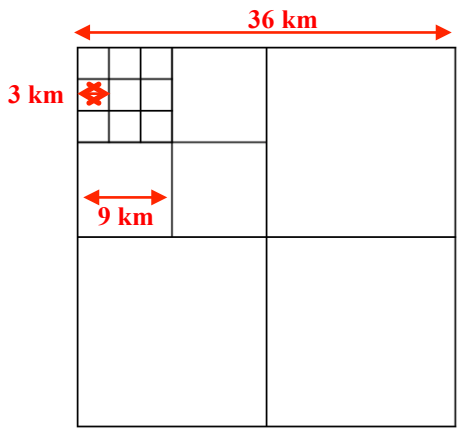

Figure 9a. Perfect nesting in EASE grid – smaller grid cells can be tessellated to form larger grid cells.

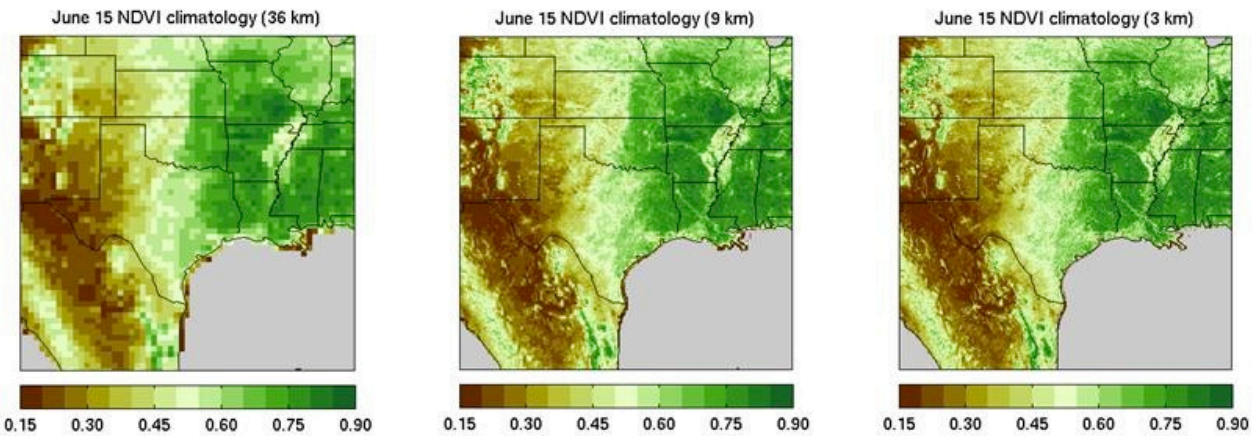

Figure 9b. Example of ancillary NDVI climatology data displayed on the SMAP 36-km, 9-km, and 3-km EASE grids.

3.6 Soil Moisture Retrieval Process

Figure 10 illustrates the conceptual process used in retrieving soil moisture from SMAP radiometer brightness temperature measurements. In order for soil moisture to be retrieved accurately, a variety of global static and dynamic ancillary data are required (Section 6). Static ancillary data are data which do not change during the mission, while dynamic ancillary data require periodic updates in time frames ranging from seasonally to daily. Static data include parameters such as permanent masks (land/water/forest/urban/ mountain), the grid cell average elevation and slope derived from a DEM, permanent open water fraction, and soils information (primarily sand and clay fraction). The dynamic ancillary data include land cover, surface roughness, precipitation, vegetation parameters, and effective soil temperatures. Measurements from the SMAP radar will be the primary source of information on open water fraction and frozen ground, supplemented by water information from a MODIS-derived surface water data base and temperature information from the GMAO model used in L4_SM. Ancillary data will also be employed to set flags which help to determine either specific aspects of the

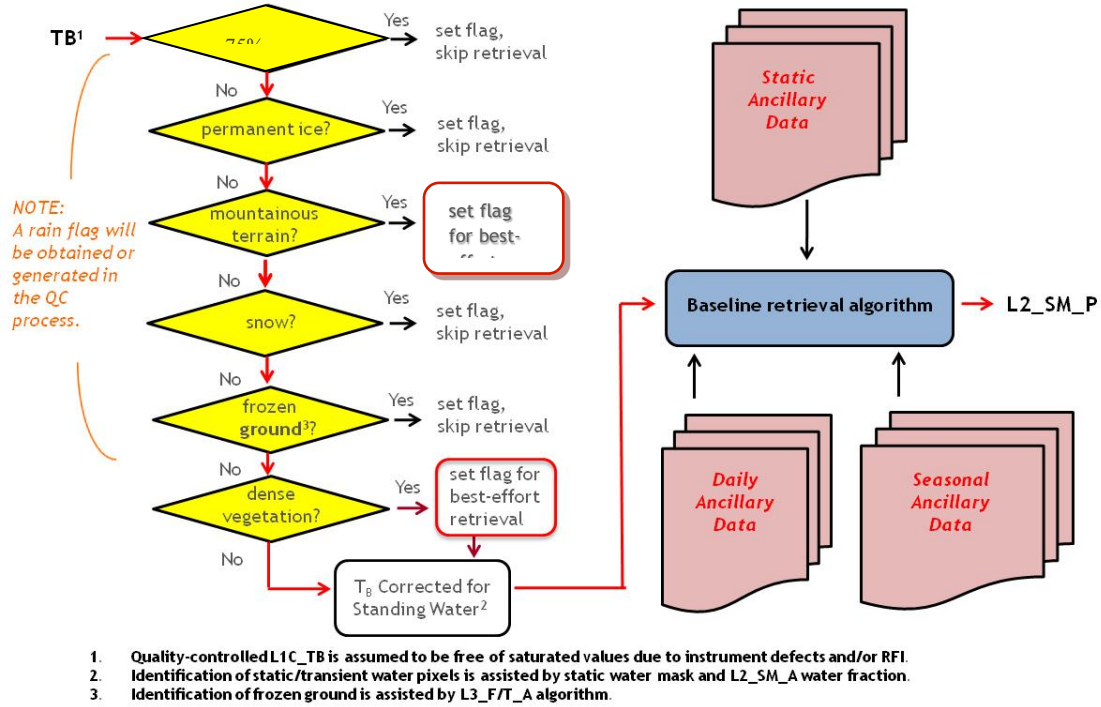

Figure 10. Conceptual flow of L2_SM_P process from input of T_B to output of retrieved soil moisture.

processing (such as corrections for open water to be discussed in Section 4) or the quality of the retrievals (e.g. precipitation flag). Basically, these flags would provide information as to whether the ground is frozen, snow-covered, or flooded, or whether it is actively precipitating at the time of the satellite overpass. Other flags will indicate whether masks for steeply sloped topography, or for urban, heavily forested, or permanent snow/ice areas are in effect. All input data to the L2_SM_P process are pre-mapped to the 36-km EASE2 grid.

Consistent with the SMAP Level 2 mission requirements [28], the L2_SM_P product is a half-orbit product — T_B observations from a given half orbit go through the retrieval algorithm to produce retrieved soil moisture for the same half orbit. An example of the L2_SM_P soil moisture from part of a single half orbit over the United States as simulated on the SMAP Algorithm Testbed (Section 5) is shown in Figure 11. This example is based on a single-channel algorithm operating on H-polarized T_B observations simulated using geophysical data from a land surface model.

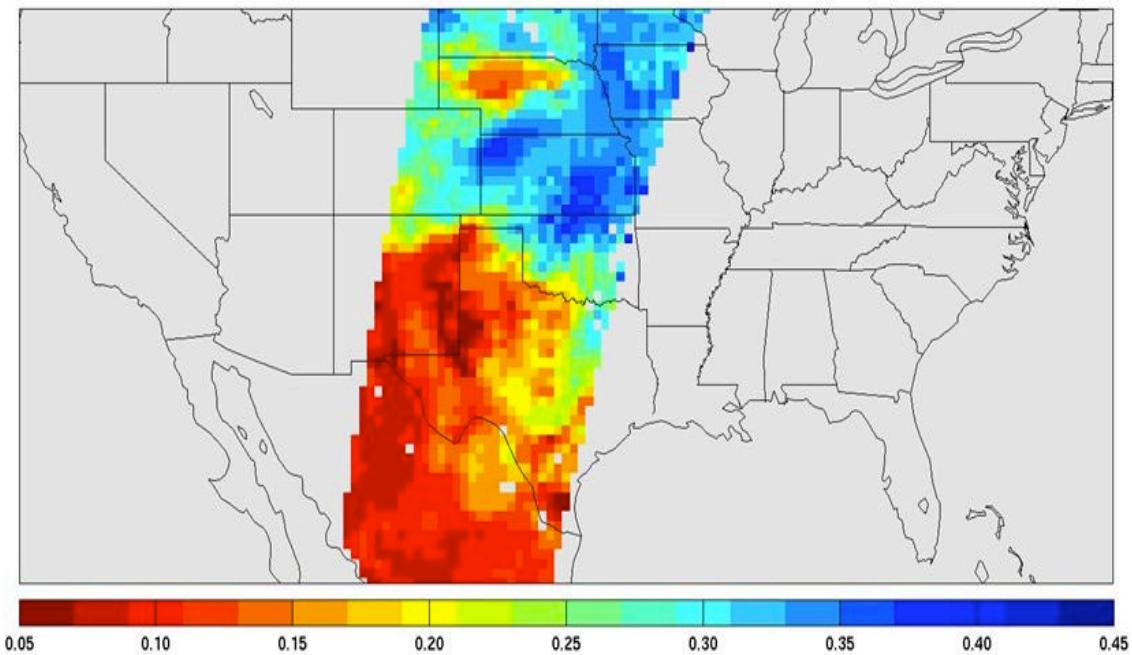

Figure 11. Example of SMAP retrieved soil moisture in cm^3/cm^3. The half-orbit swath pattern is simulated using the orbital sampling module on the SMAP Algorithm Development Testbed.

3.7 Level 3 Radiometer-Based Soil Moisture Product (L3_SM_P)

The L3_SM_P product is a daily global product. To generate the product, individual L2_SM_P half-orbit granules acquired over one day are composited to produce a daily multi-orbit global map of retrieved soil moisture.

The L2_SM_P swaths overlap poleward of approximately ±65° latitude. Where overlap occurs, three options are considered for compositing multiple data points at a given grid cell:

1. Use the most recent (or "last-in") data point
2. Take the average of all data points within the grid cell
3. Choose the data point observed closest to 6:00 am local solar time

The current approach for the L3_SM_P product is to use the nearest 6:00 am local solar time (LST) criterion to perform Level 3 compositing. According to this criterion, for a given grid cell, an L2 data point acquired closest to 6:00 am local solar time will make its way to the final Level 3 granule; other 'late-coming' L2 data points falling into the same grid cell will be ignored. For a given granule whose time stamp (yyyy-mm-ddThh:mm:ss) is expressed in UTC, only the hh:mm:ss part is converted into local solar time. For example,

UTC Time Stamp	Longitude	Local Solar Time
2011-05-01T23:19:59	60E	23:19:59 + (60/15) hrs = 03:19:59

The local solar time 03:19:59 is then compared with 06:00:00 in Level 3 processing for 2011-05-01 to determine if the swath is acquired closest to 6:00 am local solar time. If so, that data point (and only that data point) will go to the final Level 3 granule. Under this convention, an L3 composite for 2011-05-01 has all Level 2 granules acquired within 24 hours of 2011-05-01 UTC and Level 2 granules appearing at 2011-05-02 6:00 am local solar time at the equator. Note that this is also the conventional way to produce Level 3 products in similar missions and is convenient to users interested in global applications. Figure 12 shows an example of the L3_SM_P soil moisture output for one day's worth of simulated SMAP descending orbits globally and over just the continental U.S. (CONUS).

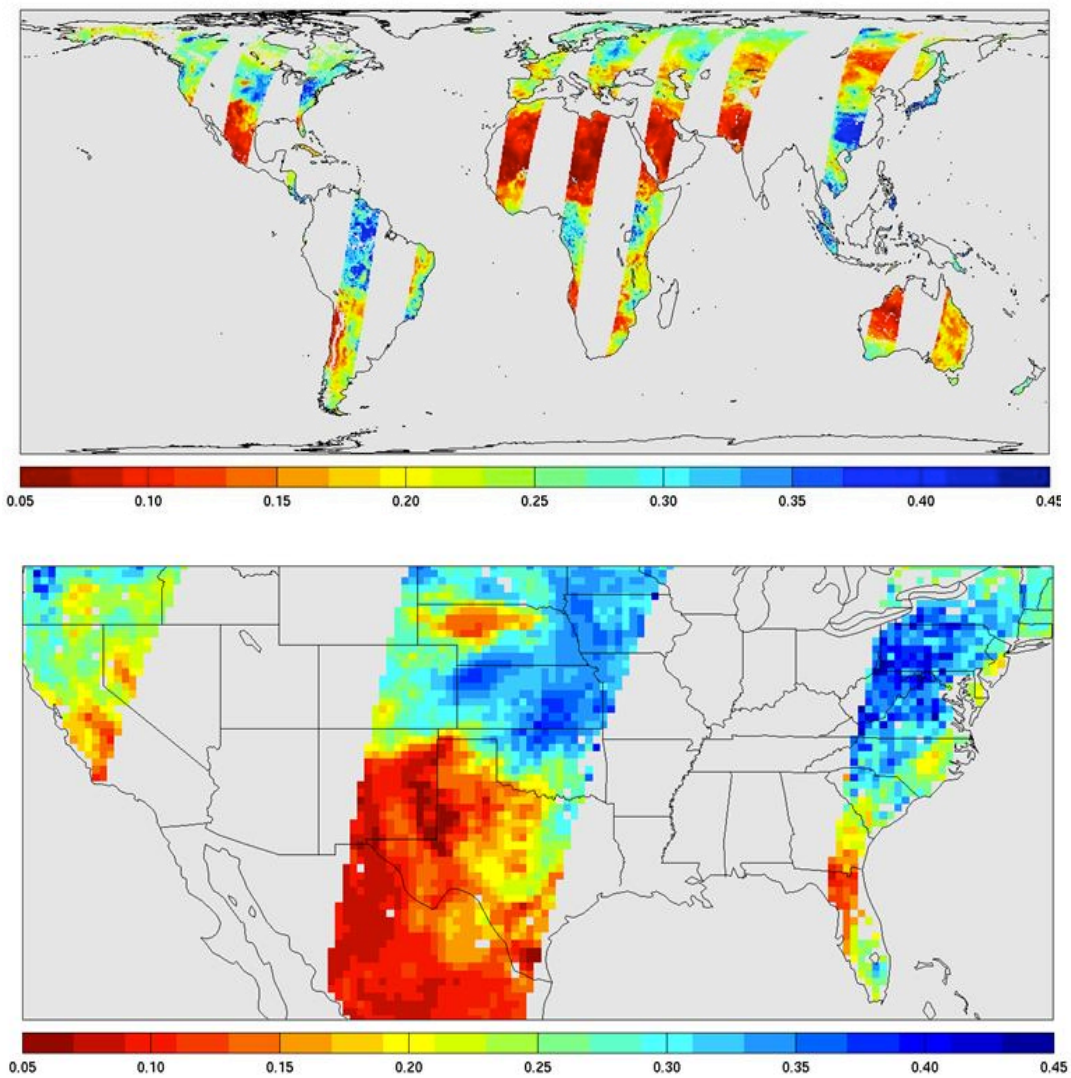

Figure 12. Simulation of L3_SM_P retrieved soil moisture in cm^3/cm^3. This example is based on the single channel algorithm operating on H-polarized T_B observations simulated using geophysical data from a land surface model.

4. RETRIEVAL ALGORITHMS

Decades of research by the passive microwave soil moisture community has resulted in a number of viable soil moisture retrieval algorithms that can be used with SMAP T_B data. ESA's SMOS mission currently flies an aperture synthesis L-band radiometer which produces T_B data at multiple incidence angles over the same ground location. The baseline SMOS retrieval algorithm is based on the *tau-omega* model described in Section 2.1, but utilizes the SMOS multiple incidence angle capability to retrieve soil moisture. SMAP retrievals will also be based on the *tau-omega* model, but will use the constant incidence angle T_B data produced by the SMAP conically-scanning radiometer. Other needed parameters in the retrieval will be obtained as ancillary data.

SMAP baseline and optional algorithms will be evaluated for their soil moisture retrieval performance during the pre- and post-launch time frames. The optional algorithms will be compared against the baseline algorithm using theoretical simulations and observational data. Upon periodic assessment and review by the SMAP science team, a retrieval algorithm option with better performance than the baseline algorithm may replace the earlier baseline and become the new baseline.

For the SMAP L2_SM_P product, four soil moisture retrieval algorithms are currently being evaluated:

- Single-channel algorithm at H polarization (baseline) (SCA-H)
- Single-channel algorithm at V polarization (SCA-V)
- Dual-channel algorithm (DCA or DPOL)
- Land parameter retrieval model (LPRM)

Evaluations are done using simulations, testing with observational data from the PALS airborne and ComRAD ground-based instruments (SMAP simulators), and other field campaign data, as well as by applying candidate SMAP algorithms to SMOS and Aquarius satellite T_B data. The four algorithms (one baseline and three options) are described in this section. Prior to implementing the actual soil moisture retrieval, a preliminary step in the processing is to perform a water body correction to the brightness temperature data for cases where a significant percentage of the grid cell contains open water.

4.1 Water TB Correction

At the 40-km footprint resolution scale of the SMAP radiometer, a significant percentage of footprints within the SMAP land mask will contain some amount of open fresh water due to the presence of lakes, rivers, wetlands, and transient flooding. It is assumed that all ocean pixels will be masked out using the SMAP ocean/land mask. For soil moisture retrieval purposes, the presence of open water within the radiometer footprint (IFOV) is undesirable since it dramatically lowers the brightness temperature and results in anomalously high retrieved soil moisture for that grid cell if soil moisture is retrieved without knowledge of the presence of open water. This results in a bias which degrades the overall soil moisture retrieval accuracy. It is therefore important to correct

the SMAP Level 1 T_B observations for the presence of water, to the extent feasible, prior to using them as inputs to the L2_SM_P soil moisture retrieval. Fortunately, this bias can be corrected, especially when it occurs at dawn near inland water/land boundaries where the temperature of water can be reasonably approximated as the temperature of land (as shown in Figure 6).

The procedure to correct for water T_B is quite simple. Given a mixture of land and water within the antenna IFOV, the observed TB is an areal weighted sum of the T_B contributions from the water and from the land:

$$T_B^{IFOV} = \alpha T_B^{water} + (1-\alpha) T_B^{land} \tag{4}$$

where α denotes the areal fraction of water within the antenna IFOV, and T_B^{water} denotes the T_B emission from water computed from a theoretical model (for ex., the Klein-Swift model [29]) with an estimated physical temperature obtained from ancillary sources. At the 6 am SMAP overpass time, the temperature of the water is approximately the same as the temperature of the surface soil layer, so the same ancillary temperature data can be used for both. Once α and T_B^{water} are known, T_B^{land} can be solved for and then used to retrieve soil moisture in the non-open water part of the IFOV.

In principle, this water T_B correction should be applied to brightness temperatures before gridding for greater retrieval accuracy. However, doing so requires intensive on-the-fly calculations to determine the spatial extent covered by the antenna's 3-dB beamwidth for each 12-ms T_B sample (and there are roughly half a million such samples in a given orbit), while providing only a small gain in retrieval accuracy (less than 0.005 cm^3/cm^3; see Appendix 2) compared with the same correction applied to T_B after gridding. For this reason, the L2_SM_P team decided to implement water T_B correction on the L1C_TB product:

$$T_B^{gridded} = \alpha T_B^{water} + (1-\alpha) T_B^{land} \tag{5}$$

L1B_TB half-orbit T_B data are mapped on a 36-km EASE grid to form $T_B^{gridded}$ (the SMAP L1C_TB product). The open water fraction (α) (consisting of both static and transient water) is then calculated for each 36-km grid cell using information from the permanent water data base (Section 6) and the 1-km scale water fraction parameter from the SMAP high-resolution radar (see the L2_SM_A ATBD). T_B^{water} is calculated as described above, and once α and T_B^{water} are known, T_B^{land} can be solved for and then used in the L2-SM_P processor to retrieve soil moisture in the non-open water part of the grid cell.

It is important to recognize that there is a threshold for α above which the correction may generate enough errors that the SMAP's target retrieval accuracy of 0.04 cm^3/cm^3 may not be met. Figure 12 shows how water fraction and land/water classification error affect the retrieval accuracy. Given the uncertainties of T_B observations as well as other model, ancillary, and environmental parameters, a relatively tight margin (0.005

cm^3/cm^3) of retrieval accuracy is plotted as a function of water fraction and classification error for three vegetation water contents (VWC) levels: 0.0, 2.5, and 5.0 kg/m^2. The figure shows that, for a given water fraction, water TB mixed with bare-soil TB is more easily correctable than with densely vegetated TB. In the worst-case scenario (the green curve in Figure 13), a water fraction of 4% with a classification error no greater than 5% is needed to meet a retrieval accuracy of 0.005 cm^3/cm^3 at VWC = 5 kg/m^2.

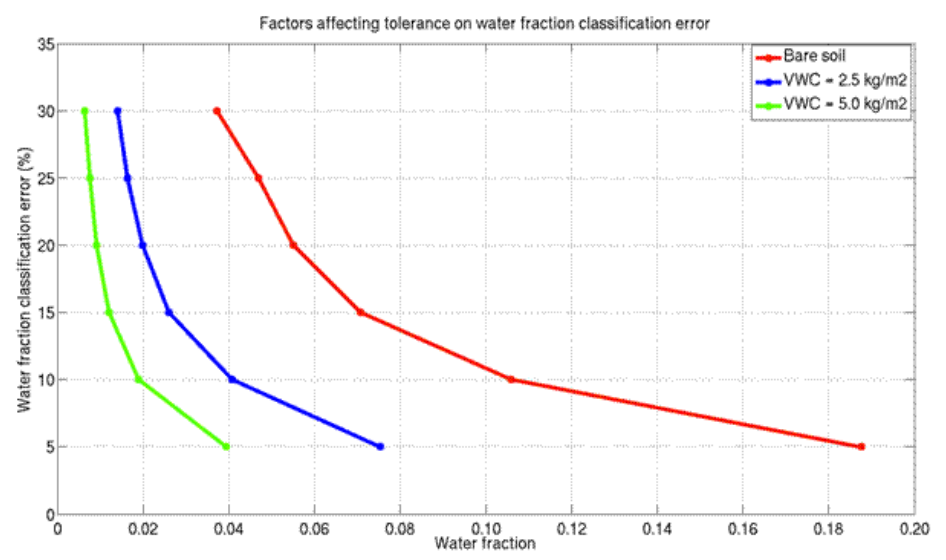

Figure 13. For a given soil moisture retrieval RMSE (0.005 cm^3/cm^3 in this case), more accurate estimation of the water fraction is needed for T_B observations that contain a larger water fraction and/or a larger vegetation water content.

4.2 Single Channel Algorithm (Current Baseline)

From a broad perspective, there are five steps involved in extracting soil moisture using passive microwave remote sensing. These steps are normalizing brightness temperature to emissivity, removing the effects of vegetation, accounting for the effects of soil surface roughness, relating the emissivity measurement to soil dielectric properties, and finally relating the dielectric properties to soil moisture.

In the single channel algorithm (SCA) [4], horizontally polarized T_B are traditionally used due to their sensitivity to soil moisture, but the same algorithm can also be applied to V polarization T_B. The use of H pol T_B with the SCA is the current SMAP baseline algorithm. In this approach, brightness temperatures are converted to emissivity using a surrogate for the physical temperature of the emitting layer. The derived emissivity is corrected for vegetation and surface roughness to obtain the soil emissivity. The Fresnel equation is then used to determine the dielectric constant. Finally, a dielectric mixing model is used to obtain the soil moisture. Additional details on these steps follow.

At the L band frequency used by SMAP, the brightness temperature of the land surface is proportional to its emissivity (*e*) multiplied by its physical temperature (T). It

is typically assumed that the temperatures of the soil and the vegetation are the same, especially at the SMAP overpass time of 6 am. The microwave emissivity at the top of the soil surface or vegetation canopy is given by (the polarization subscript p is suppressed in the following equations):

$$e = \frac{T_B}{T} \tag{6}$$

If the physical temperature is estimated independently, emissivity can be determined. In the SMAP formulation, ancillary surface temperature in the form of a Numerical Weather Predication model product is utilized to estimate T (see SMAP Ancillary Data Report: Surface Temperature, JPL D-53064).

The emissivity retrieved above is that of the soil as modified by any overlying vegetation and surface roughness. In the presence of vegetation, the observed emissivity is a composite of the soil and vegetation. To retrieve soil water content, it is necessary to isolate the soil surface emissivity (e^{surf}). Following Jackson and Schmugge [15], the emissivity

$$e = [1-\omega][1-\gamma][1+\left(1-e^{surf}\right)\gamma] + e^{surf}\gamma \tag{7}$$

Both the single scattering albedo (ω) and the one-way transmissivity of the canopy (γ) are dependent upon the vegetation structure, polarization and frequency. The transmissivity is a function of the optical depth (τ) of the vegetation canopy:

$$\gamma = \exp[-\tau \sec\theta] \tag{8}$$

At L-band the single scattering albedo tends to be very small, and sometimes is assumed to be zero in order to reduce dimensionality for computational purposes. For SMAP, the capability for a nonzero ω will be retained. Substituting equation 8 into equation 7 and rearranging yields

$$e^{surf} = \frac{e-1+\gamma^2+\omega-\omega\gamma^2}{\gamma^2+\omega\gamma-\omega\gamma^2} \tag{9}$$

The vegetation optical depth is also dependent upon the vegetation water content (*VWC*). In studies reported in [15], it was found that the following functional relationship between the optical depth and vegetation water content could be applied:

$$\tau = b * VWC \tag{10}$$

where *b* is a proportionality value which depends on both the vegetation structure and the microwave frequency. Since *b* is related to the structure of the overlying vegetation, it is likely that *b* will also vary with microwave polarization. The variation of the *b* parameter

with polarization is currently being studied by the SMAP team – it is expected that analysis of SMOS data and other field data will resolve whether a polarization dependence is evident and is therefore needed to improve soil moisture retrieval accuracy.

For SMAP implementation of the SCA, values of *b* (and omega if nonzero) will be provided by means of a land cover look up table (Table 3). The vegetation water content can be estimated using several ancillary data sources (Section 6.3). For SMAP, the baseline approach utilizes a set of land cover-based equations to estimate VWC from values of the Normalized Difference Vegetation Index (NDVI) (an index derived from visible-near infrared reflectance data from the EOS MODIS instruments now and the NPP/JPSS VIIRS instrument in the SMAP time frame) (see Equation 18). The SMAP team is further subdividing the IGBP CRP class into four subcategories of crops: rice, wheat, corn, and soybeans in order to capture the major variations in crop type. The values in Table 3 are derived from information in the refereed literature, from past experiences and analyses conducted by the SMAP team, and from informal discussions with subject matter experts [11, 12, 15, and others]. These values will be updated, and polarization-dependent values added, as new information becomes available based on analyses with SMOS and new field campaign data.

The emissivity that results from the vegetation correction is that of the soil surface, including any effects of surface roughness. These effects must be removed in order to determine the smooth surface soil emissivity (e^{soil}) which is required for the Fresnel equation inversion. One approach to removing this effect is a model described in [16] that yields the bare smooth soil emissivity:

$$e^{soil} = 1 - [1 - e^{surf}]\exp[h\cos^2\theta] \tag{11}$$

The $\cos^2\theta$ term is dropped here to avoid overcorrecting for roughness. The parameter h is dependent on the polarization, frequency, and geometric properties of the soil surface and is related to the surface height standard deviation *s*. A table of h values for different land cover types will be used in SMAP retrievals (Table 3).

Emissivity is related to the dielectric properties (ε) of the soil and the viewing or incidence angle (θ). For ease of computational inversion, it is assumed that the real component (ε_r) of the dielectric constant provides a good approximation of the complex dielectric constant; however, this assumption can be modified if additional evidence is found to support the use of this more complex formulation. The Fresnel equations link the dielectric constant to emissivity. For horizontal (H) polarization (eq. 2 rewritten for emissivity):

$$e_H(\theta) = 1 - \left|\frac{\cos\theta - \sqrt{\varepsilon_r - \sin^2\theta}}{\cos\theta + \sqrt{\varepsilon_r - \sin^2\theta}}\right|^2 \tag{12}$$

and for vertical (V) polarization the relationship is (eq. 3 rewritten for emissivity):

$$e_V(\theta) = 1 - \left| \frac{\varepsilon_r \cos\theta - \sqrt{\varepsilon_r - \sin^2\theta}}{\varepsilon_r \cos\theta + \sqrt{\varepsilon_r - \sin^2\theta}} \right|^2 \tag{13}$$

The dielectric constant of soil is a composite of the values of its components – air, soil, and water, which have greatly different values. A dielectric mixing model is used to relate the estimated dielectric constant to the amount of soil moisture. As described in Section 2.2, there are three dielectric mixing models under consideration that seem to perform differently in different soil moisture ranges (Wang and Schmugge [21], Dobson et al. [20], and Mironov [19]). The SMOS algorithm team is currently evaluating the relative merits of these dielectric models and their impact on overall soil moisture retrieval accuracy. The SMAP project plans to closely monitor and review the SMOS results and conclusions in making the final selection of a dielectric model for SMAP.

Table 3. Look Up Table of Algorithm Parameters by IGBP Class

ID	MODIS IGBP land classification	*s*	*h*	*b*	*ω*	*Stem factor*
0	Water Bodies	--	-9999	-9999	-9999	--
1	Evergreen Needleleaf Forests	1.60	0.160	0.100	0.120	15.96
2	Evergreen Broadleaf Forests	1.60	0.160	0.100	0.120	19.15
3	Deciduous Needleleaf Forests	1.60	0.160	0.120	0.120	7.98
4	Deciduous Broadleaf Forests	1.60	0.160	0.120	0.120	12.77
5	Mixed Forests	1.60	0.160	0.110	0.120	12.77
6	Closed Shrublands	1.00	0.110	0.110	0.050	3.00
7	Open Shrublands	1.10	0.110	0.110	0.050	1.50
8	Woody Savannas	1.00	0.125	0.110	0.120	4.00
9	Savannas	1.00	0.156	0.110	0.080	3.00
10	Grasslands	1.56	0.156	0.130	0.050	1.50
11	Permanent Wetlands	1.00	-9999	-9999	-9999	4.00
12	Croplands - Average	1.08	0.108	0.110	0.050	3.50
	- Wheat	0.83	0.083	TBD	TBD	TBD
	- Mixed (Wheat, Barley, Oats)	1.08	0.108	TBD	TBD	TBD
	- Corn	0.94	0.094	TBD	TBD	TBD
	- Soybean	1.48	0.148	TBD	TBD	TBD
13	Urban and Built-up Lands	--	0	0.100	0.030	6.49
14	Crop-land/Natural Vegetation Mosaics	1.30	0.130	0.110	0.065	3.25
15	Snow and Ice	--	0	0	0	0
16	Barren	1.50	0.150	0	0	0

An example of retrieved soil moisture using the SCA and site-specific correction parameters is shown in Figure 14:

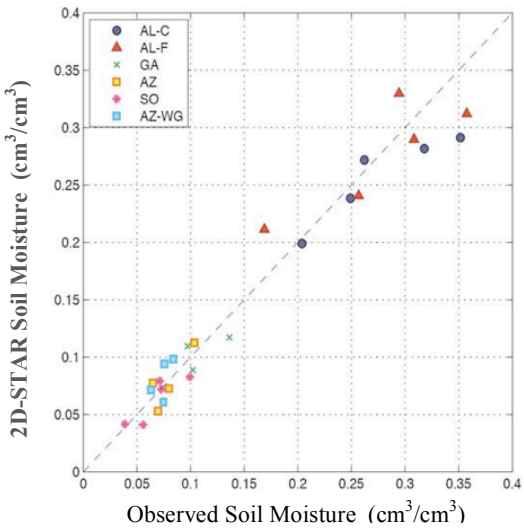

Site	RMSE (cm^3/cm^3)	Corr
Alabama	0.033	0.89
Georgia	0.013	0.62
Arizona	0.012	0.85
Sonora	0.011	0.88
All	0.022	0.98

Figure 14. Soil moisture retrieval error based on L-band H-polarized T_B airborne observations. The vegetation parameter *b* and roughness parameter *h* are optimized using ground measurements of soil moisture from the SMEX03 and SMEX04 field campaigns [[30]; also D. Ryu, personal communication]. The canopy and soil temperatures are assumed to be equal (i.e., $T_c = T_s = T_{eff}$) under the hydraulic equilibrium assumption.

4.2.1 Nonlinear VWC Correction

In terms of soil moisture retrieval performance, the Hydros OSSE [7] revealed that the SCA could produce biased retrievals based on linear VWC correction aggregated from high-resolution vegetation data. However, two relatively simple approaches were developed to create an effective VWC that helps to reduce the bias and overall RMSE in retrieved soil moisture [31, 32]. For example, from [32], the observed T_B^{obs} integrated over the IFOV can be written as (assuming uniform soil moisture, soil temperature, surface roughness, and antenna gain):

$$\begin{aligned} T_B{}^{obs} &= \frac{1}{N}\sum_{i=1}^{N} T_{Bi} \\ &= \frac{1}{N}\sum_{i=1}^{N} T_{si}[1 - R_{\circ i}(m_{vi})e^{-h_i}e^{-2\tau_i}] \\ &= T_s\left[1 - R_\circ(m_v)e^{-h}\frac{1}{N}\sum_{i=1}^{N} e^{-2\tau_i}\right] \\ &= T_s\,[1 - R_\circ(m_v)e^{-h}e^{-2\tau^*}] \end{aligned}$$

$$e^{-2\tau^*} = \frac{1}{N}\sum_{i=1}^{N} e^{-2\tau_i}\ ,\ \text{or}\ \tau^* = -\frac{1}{2}\ln\left[\frac{1}{N}\sum_{i=1}^{N} e^{-2\tau_i}\right] \quad \text{(nonlinear VWC correction)} \tag{14}$$

While these methods have been successfully applied to the SCA (Figure 15), their value to the other candidate soil moisture retrieval algorithms (DCA and LPRM) is currently being investigated.

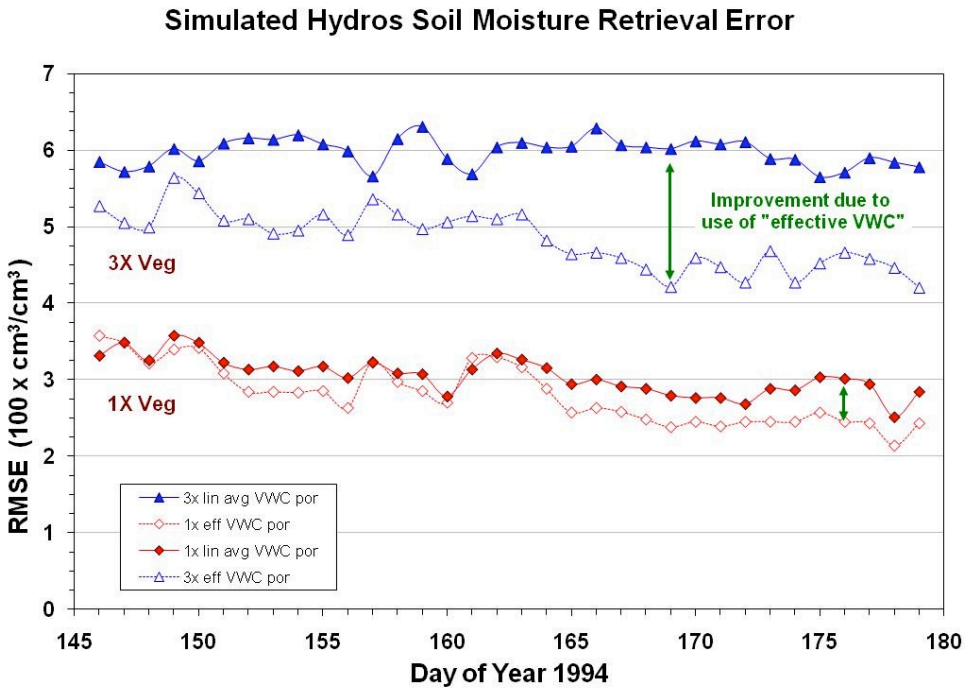

Figure 15. Improvement in simulated Hydros soil moisture retrieval error using a simple effective VWC correction with the SCA algorithm for existing vegetation (1X) and for artificially increased simulated vegetation amounts (3X) [31].

4.3 Dual Channel Algorithm

The Dual Channel Algorithm (DCA or DPOL) is an extension of the SCA described in the previous section — it uses both H-polarized and V-polarized T_B observations to simultaneously retrieve soil moisture and VWC [33]. The inversion mechanism of the DCA starts with feeding the *tau-omega* model (Section 2.1, equation 1) with initial guesses of soil moisture and VWC. The quantities are then adjusted iteratively until the difference between the computed and observed T_B observations is minimized in a least square sense. Similar to the SCA, estimates of model parameters (e.g., surface temperature, surface roughness, and vegetation single scattering albedo) must be provided using ancillary datasets in the inversion process.

The DCA has been used with reasonable success in the 2007 CLASIC field campaign conducted in Oklahoma, USA [34]. Figure 16 shows the variability of the retrieved soil moisture and vegetation opacity.

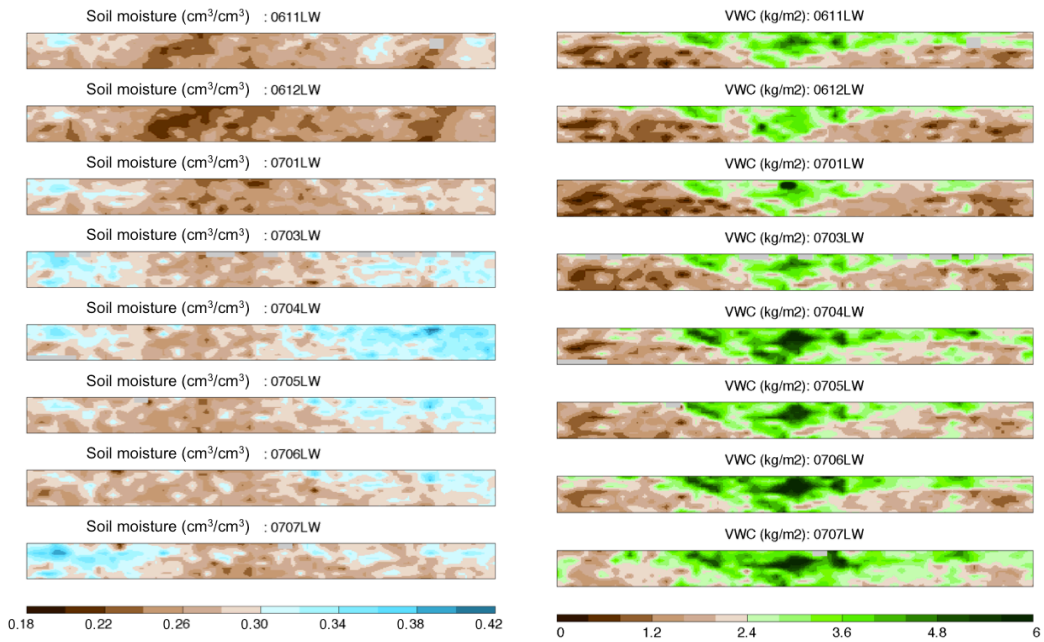

Figure 16. Simultaneous retrieval of soil moisture and VWC using the DCA with airborne PALS data from the 2007 CLASIC field campaign. The spatial and temporal variability of the two parameters retrieved by the DCA agree with the actual wetting-drying pattern observed during the campaign.

The ability of the DCA to simultaneously estimate two geophysical parameters may come with a penalty. While the additional channel allows for estimation of VWC, it also brings in additional T_B errors (uncorrelated between V and H channels) that may adversely affect retrieval accuracy. Also, an assumption implicit in this algorithm is that the optical depth is identical for both polarizations. Exactly which effect outweighs the other is under investigation through simulations using the SMAP SDS Testbed (to be described in Section 5).

4.4 Land Parameter Retrieval Model

The Land Parameter Retrieval Model (LPRM) [35] is an index-based retrieval model that uses dual polarization channels at a single low microwave frequency (typically C or X-band) to derive soil moisture and vegetation optical depth. As implemented on multi-frequency satellites such as AMSR-E, it also uses the Ka-band V-polarized channel to retrieve physical temperature of the surface. Only a few studies [36] have examined the applicability of this model at L-band frequencies, although analysis of SMOS data with LPRM is currently underway [R. de Jeu, personal communication, 2011]. Because there are no Ka-band V-polarized T_B observations available from the SMAP instruments, surface temperature will be obtained using ancillary data sets as with the other L2_SM_P algorithms.

In the LPRM, the radiative transfer model operates on two assumptions: (1) the soil and canopy temperatures are considered equal (T), and (2) the vegetation transmissivity

(γ) and the single-scattering albedo (ω) are the same for both H and V polarizations. If e_s is the soil emissivity, the T_B can be expressed by the *tau-omega* model (Eq. 1) with $T_C = T_S = T$:

$$T_B = e_s\gamma T + (1-\omega)(1-\gamma)T + \gamma(1-e_s)(1-\omega)(1-\gamma)T \tag{15}$$

The single scattering albedo ω represents the loss of energy in the canopy and is assumed by LPRM to be constant globally, in contrast to the other L2_SM_P algorithms where a nonzero ω is assumed to be a function of land cover type and is input as an ancillary parameter (Table 3). In a previous study [36] using L-band T_B from an aircraft experiment in Australia, the global ω was set equal to 0; however, for the ongoing SMOS analyses, ω = 0.05 is being used as the global value [R. de Jeu, personal communications, 2011].

The Microwave Polarization Difference Index (MPDI) and the observed emissivity (e_H and e_V) are used in LPRM to derive the vegetation optical depth [38], which in turn is used to calculate the transmissivity (γ). The MPDI and vegetation optical depth are calculated as follows:

$$MPDI = \frac{T_{BV}-T_{BH}}{T_{BV}+T_{BH}} \tag{16}$$

$$\tau = \cos(\theta)\, ln\left[ad + \sqrt{(ad)^2 + a + 1}\right] \tag{17}$$

where a and d are $a = 1/2\ [(e_V - e_H) / \text{MPDI} - e_V - e_H]$ and $d = 1/2\ \omega / (1 - \omega)$.

The observed emissivity can also be modeled as a function of soil moisture and temperature in three steps. First, the dielectric constant is calculated as a function of soil moisture, temperature, and soil type following the parameterization of Wang and Schmugge [21]. Second, the smooth surface emissivity is calculated by applying the Fresnel equations. Third, this emissivity is corrected for roughness effects according to Choudhury *et al*. [16]. The roughness parameterization requires an estimate of the parameter h, which is dependent on the polarization, frequency and geometric properties of the soil surface. In previous applications of this approach using C- and X- band, it was found acceptable to set this roughness parameter to a constant; with SMAP, a land cover-based roughness will likely be used for consistency with the other algorithms. With this set of equations, soil moisture is retrieved in an optimization routine that minimizes the error between the modeled and observed H-polarized brightness temperatures. The vegetation optical depth at this optimized soil moisture value is an additional retrieval result.

4.5 Algorithm Error Performance

One measure of algorithm performance is determining the accuracy of the retrieved soil moisture in a root square sense. Different algorithms respond differently to uncertainty in a given model / ancillary parameter. One initial test performed by the

SMAP team involved retrieving soil moisture from one year of global simulated SMAP brightness temperatures, varying one parameter in turn while keeping the other parameters constant with no error (the SMAP Algorithm Testbed will be described in Section 5). Table 4 lists the error in retrieved volumetric soil moisture (in cm^3/cm^3) for each of the four SMAP L2_SM_P candidate algorithms over the full range of soil and vegetation water content (VWC) conditions encountered in the global simulation. The first column lists the parameter and its assigned error. Across this full range of conditions, with error only in one parameter at a time, all of the algorithms appear to perform to acceptable levels in retrieving soil moisture.

A more stringent simulation is to assign some error to all parameters simultaneously and then assess the accuracy in retrieved soil moisture. Figure 17 shows the results obtained when the indicated errors were applied to the indicated parameters and soil moisture was retrieved for one year and compared to the "true" soil moisture. All algorithms appear to just about meet the SMAP mission requirements of retrieving soil moisture to an accuracy of 0.04 cm^3/cm^3 for areas within the SMAP mask where VWC is ≤ 5 kg/m^2. For this initial simulation, parameters such as *b* and *h* were assumed to be the same for both H and V polarization. This assumption will be re-examined as new information is obtained (through analysis of SMOS and other field data) regarding quantification of any polarization dependence of any of the algorithm parameters.

Additional studies using a new more realistic global simulation (GloSim2) are currently underway on the SMAP Algorithm Testbed. Results of algorithm performance based on the new simulation will be analyzed to aid in the downselection to the algorithm which will be used operationally at launch to produce the SMAP L2_SM_P product.

4.6 Algorithm Downselection

Downselection of the baseline SMAP algorithm for the L2_SM_P product will be based on a combination of demonstrated higher accuracy in retrieved soil moisture, lower bias, better overall performance across land cover classes globally, and operational considerations. Performance results will be assessed using: (1) simulated data from GloSim2, (2) analyses of past field campaign data, (3) analyses of new field campaign data, especially SMAPVEX-12 and ComRAD (APEX12), and (4) application of SMAP algorithms to SMOS T_B data at the SMAP incidence angle of 40°. It is anticipated that the down-selection to a baseline algorithm will occur in ~ September, 2013, approximately one year before the SMAP launch, or earlier if required by the SMAP Science Data System (SDS). This single algorithm will be used operationally by the SDS to produce the L2_SM_P product that is made available to the public. However, the other algorithms not selected as the baseline will be retained for research comparison purposes and could be easily substituted for the original baseline algorithm should a problem be detected post-launch. This approach insures that the best possible algorithm will be used in order to deliver the best possible product to the public and NASA archives.

Table 4. Simulated Retrieval Error by Parameter for each Algorithm

	Baseline	Option 1	Option 2	Option 3
Model / Ancillary Uncertainty	Single Pol (H) RMSE (cm^3/cm^3)	Single Pol (V) RMSE (cm^3/cm^3)	Dual Pol RMSE (cm^3/cm^3)	LPRM RMSE (cm^3/cm^3)
Gridding + Aggregation	0.00612	0.00581	0.00591	0.00582
5% h	0.00645	0.00595	0.00595	0.00583
5% omega	0.00629	0.00605	0.00619	0.00611
5% sandfrc	0.00729	0.00699	0.00702	0.00697
5% clayfrc	0.00615	0.00585	0.00594	0.00585
2K T5	0.00871	0.01000	0.01120	0.01200
5% VWC	0.00656	0.00608	—	—
10% VWC	0.00717	0.00647	—	—
5% watrfrc	0.00612	0.00582	0.00591	0.00582
10% watrfrc	0.00612	0.00582	0.00591	0.00583
20% watrfrc	0.00614	0.00584	0.00593	0.00583
1.13K TB	0.00681	0.00674	0.00828	0.00951
RSS (cm^3/cm^3)	0.0203	0.0201	0.0205	0.0214

Based on GloSim.

L2_SM_P Error Analysis								
	h	omega	sandfrc	clayfrc	T5	VWC	watrfrc	TB
RMSE	5%	5%	5%	5%	2 K	5%	5%	1.3 K

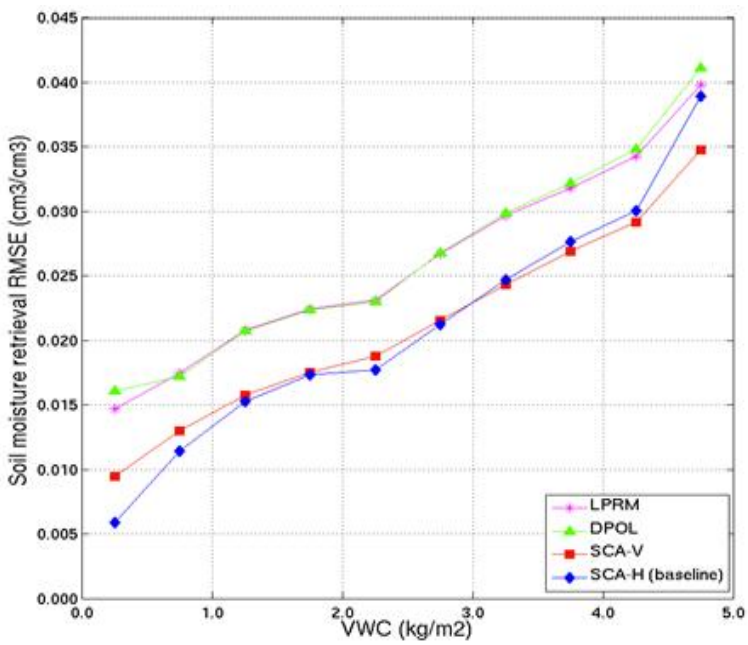

RMSE averaged over all VWC bins			
SCA-H	SCA-V	DPOL	LPRM
0.0210	0.0211	0.0264	0.0261

Figure 17. Simulated error performance of all L2_SM_P candidate retrieval algorithms. One year of simulated global SMAP main-beam H- and V-polarized L1C_TB were used to retrieve soil moisture using perturbed model and ancillary parameters. Static water T_B correction was applied after T_B gridding.

4.6.1 Preliminary Results of Using SMOS Data to Simulate SMAP

Microwave observations from the SMOS mission have been reprocessed to simulate SMAP observations at a constant incidence angle of 40° (details of the SMOS reprocessing will be explained in Section 7.1.1). This procedure provides a brightness temperature data set that closely matches the observations that will be provided by the SMAP radiometer. SMOS brightness temperatures provide a global real-world, rather than simulated, input for evaluating the different SMAP radiometer-only soil moisture algorithm alternatives. The use of real-world global observations will also help in the development and selection of different land surface parameters (roughness and vegetation) and ancillary observations needed for the L2_SM_P soil moisture algorithms. The ancillary data sets required are dependent on the choice of the soil moisture algorithm. For example, for its needed vegetation information, the single channel algorithm (SCA) might use (a) SMOS-estimated vegetation optical depth, (b) MODIS-based vegetation climatology data, or (c) actual MODIS observations.

Initial results using the SCA with a SMOS-based simulated SMAP T_B data set and MODIS-based vegetation (NDVI) climatology data are presented here. For this preliminary analysis, the roughness parameter (h), vegetation parameter (b), and the single scattering albedo (ω) were assumed constant for all land cover classes ($h = 0.1$, $b = 0.08$, $\omega = 0.05$). In subsequent analyses, these parameters will be further refined for different land cover classes as information becomes available and Table 3 is updated. ECMWF estimates of soil temperature for the top layer (as provided as part of SMOS ancillary data) were used to correct for surface temperature effects and to derive microwave emissivity. ECMWF data were also used for precipitation forecasts and to note the presence of snow and frozen ground.

Figure 18 shows the average soil moisture estimated using the SCA algorithm with the SMOS-simulated SMAP TB data for the ascending orbits (overpass time of 6 AM) for two time periods: (a) June 1-10 and (b) July 1-10, 2011. A MODIS-based NDVI and supporting relationships between NDVI and optical depth were used to correct for vegetation effects. The soil moisture spatial patterns are consistent with geographical features. The estimated soil moisture is very low for desert and arid regions (Africa, Middle East, Central Asia, and Central Australia). High values of soil moisture were observed for forested areas in northern latitudes (Canada and Russia). High soil moisture is also observed over portions of South America.

In June 2011, the northern latitudes of Canada and Siberia had either snow on the ground or the top soil layer was frozen based on the ECMWF forecasts. These areas were flagged during the soil moisture retrieval process. The surface temperature increased in these areas above the freezing mark for the second test period in July 2011. During July, a large part of South-East Asia, Northern South America and Central America is flagged because ECMWF forecasts indicated precipitation at the time of the SMOS overpasses.

Soil moisture retrieved using the SCA with SMOS-simulated SMAP T_B for January 2010 – April 2012 was compared to data from in situ soil moisture networks in USDA

ARS watersheds that have previously been extensively used in satellite-based soil moisture validation (Jackson et al., 2010, 2011). Figure 19 shows the comparison between observed and estimated soil moisture over the Little River (LR), Little Washita (LW), Walnut Gulch (WG), and Reynolds Creek (RC) watersheds for SMOS ascending orbits (overpass time of 6 AM). Table 5 shows the statistical performance of the SCA algorithm over these watersheds. The overall range of soil moisture conditions for the period of record was fairly wide. The SCA retrievals over LR have a low bias and RMSE. For LW, most of the error is because of a dry bias in the soil moisture estimates (-0.027 cm^3/cm^3). The SCA soil moisture retrievals for the WG watershed have a good agreement with the in situ data with near zero bias. In order to eliminate the effect of snow on SMOS/SMAP retrievals over the RC watershed, only data from July-September were used in the analysis. The SCA results over RC have an underestimation bias that results in a high RMSE. The correlation between the in situ observations and estimated soil moisture is good for all the watersheds. As noted earlier, constant values of the roughness parameter, vegetation parameter, and single scattering albedo were used in this analysis, possibly contributing to the observed soil moisture bias.

A second preliminary analysis regridded SMOS 40° T_B data onto the SMAP 36-km EASE2 grid and used SMAP-gridded ancillary data with the SCA to retrieve soil moisture. These retrievals were also compared to in situ soil moisture data from the USDA watersheds without site calibration for *h, b,* and ω (RMSE = 0.037 cm^3/cm^3, R=0.71) and with site calibration (RMSE = 0.021 cm^3/cm^3, R=0.78). Although preliminary, these results are encouraging for the potential of SMAP to meet its required soil moisture accuracy for the L2_SM_P product.

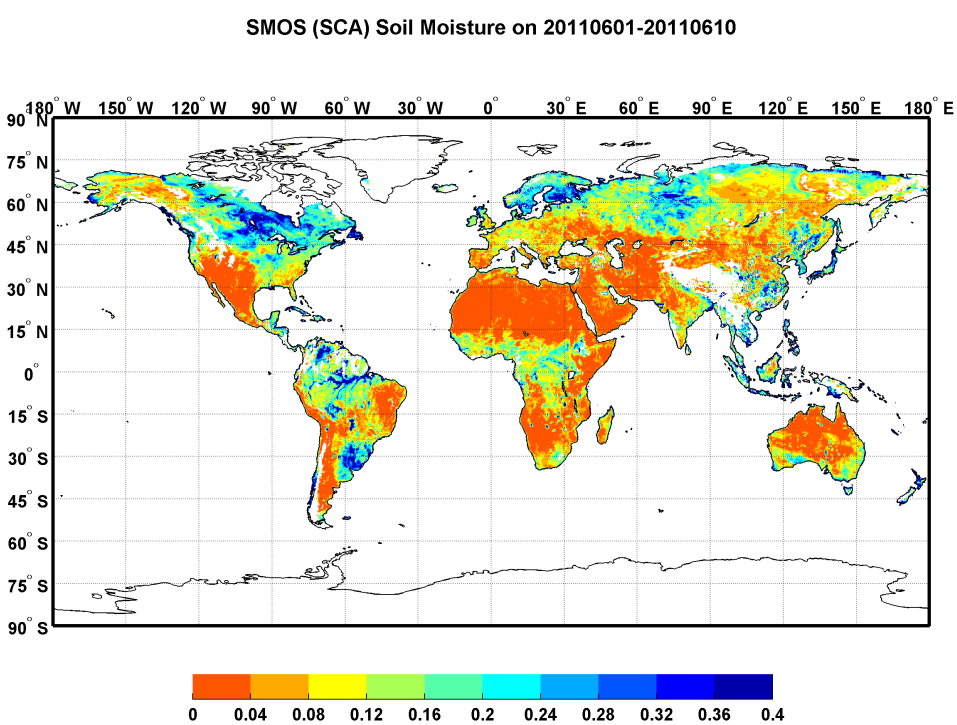

Figure 18a. Average estimated soil moisture using the single channel algorithm (SCA) for SMOS ascending orbits for the period of June 1-10, 2011.

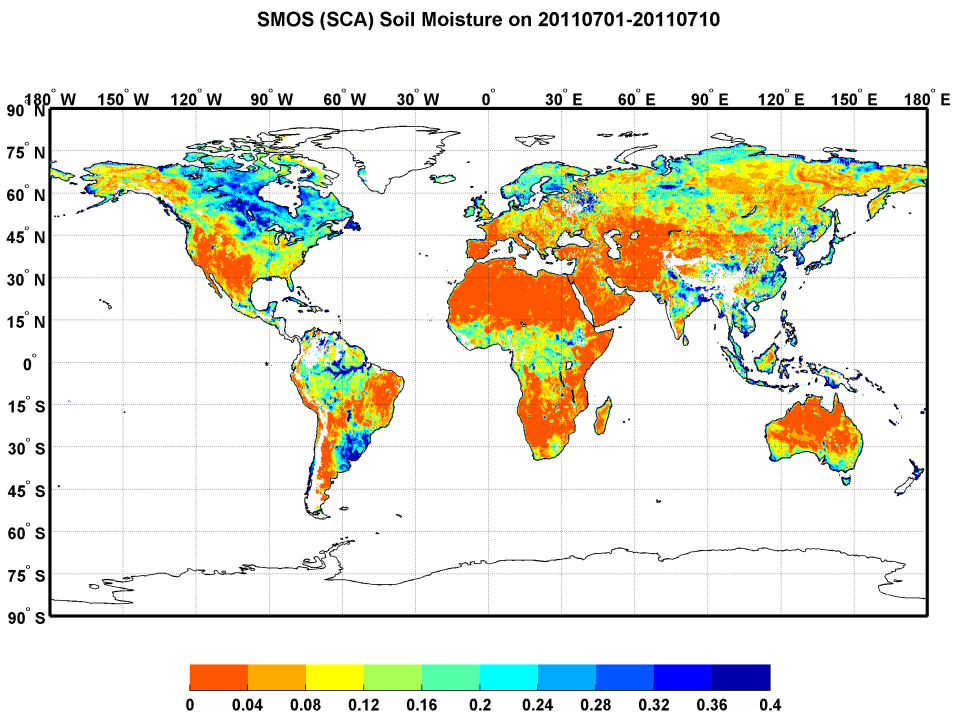

Figure 18b. Average estimated soil moisture using the single channel algorithm (SCA) for SMOS ascending orbits for the period of July 1-10, 2011.

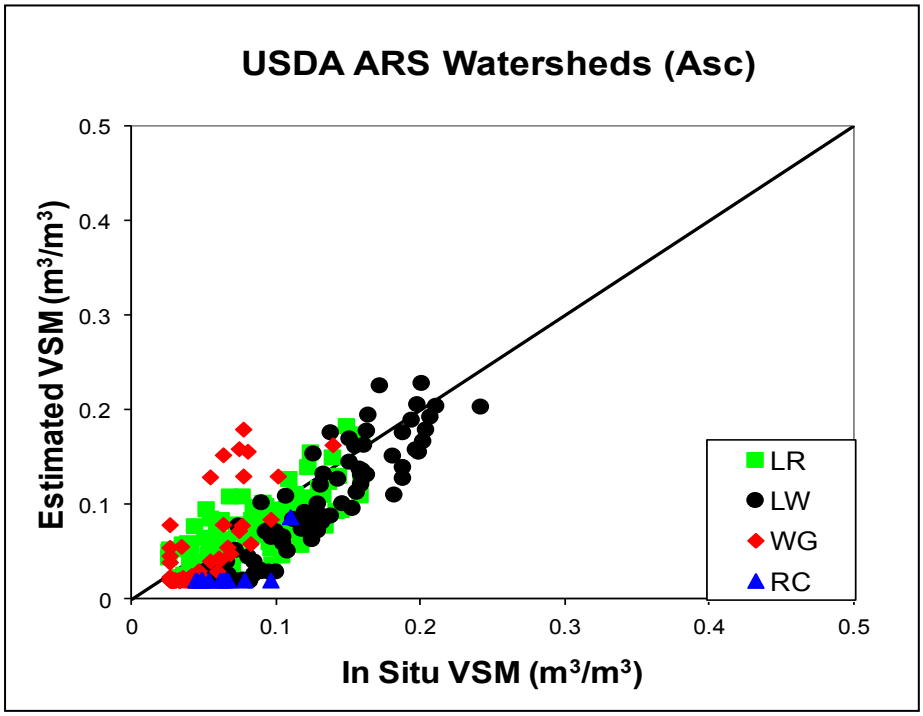

Figure 19. Comparison of estimated soil moisture using SMOS-simulated SMAP T_B with in situ observations over USDA ARS Watershed sites for ascending orbits (6 AM overpass time) for January 2010-April 2012.

Table 5. Statistical summary of the SMOS/SMAP/SCA retrieval algorithm over the USDA watersheds for ascending orbits (6 am overpass time), January 2010-April 2012.

Watershed	RMSE	Bias	R	N
Little Washita, OK	0.037	-0.027	0.913	88
Little River, GA	0.026	-0.009	0.752	97
Walnut Gulch, AZ	0.027	-0.004	0.764	85
Reynolds Creek, ID	0.039	-0.037	0.681	30

RMSE (Root mean square error) and Bias are in cm^3/cm^3. R=correlation coefficient, N=Number of samples. Composite RMSE above is ~ 0.033 cm^3/cm^3.

5. SMAP ALGORITHM DEVELOPMENT TESTBED

The SMAP project has developed and is currently using the Algorithm Development Testbed, a software infrastructure designed to simulate the passive and active microwave observations acquired by SMAP. The Testbed attempts to address the following objectives:

1. To obtain a more rigorous assessment of the soil moisture measurement capability for SMAP relative to that reported in the previous Hydros Risk Mitigation Study,
2. To evaluate how the soil moisture and freeze/thaw measurement capability for SMAP is impacted by different science, instrument, and/or mission trades,
3. To evaluate the relative merits of different microwave models, retrieval algorithms, and ancillary data for meeting the SMAP soil moisture and freeze/thaw science objectives, based on a common set of input and processing conditions, and
4. To provide an end-to-end system that can be used to test the integrated suite of SMAP science product algorithms as a prototype for the SMAP Science Data Processing System (SDPS).

Of relevance to this ATBD, the Testbed can be used to evaluate the performance of different retrieval algorithms and to establish the corresponding error budgets based on a common set of geophysical and instrument conditions. Within the Testbed environment, the following three approaches are adopted: (1) numerical analyses based on land surface model (LSM) outputs, (2) numerical analyses based on Monte Carlo simulations, and (3) algorithm validation based on observations from field campaigns that feature L-band active and passive observations (e.g. SGP99, SMEX, CLASIC, and SMAPVEX). These components and the interrelationships among them are summarized in Figure 20.

With LSM outputs, the Testbed can generate simulated brightness temperature and radar backscatter observations according to SMAP's orbital and instrument sampling pattern. To date one full year of LSM outputs over global and the continental United States (CONUS) domains are available for simulations. These simulations have been used for initial assessment of algorithm performance as described in the last section. A

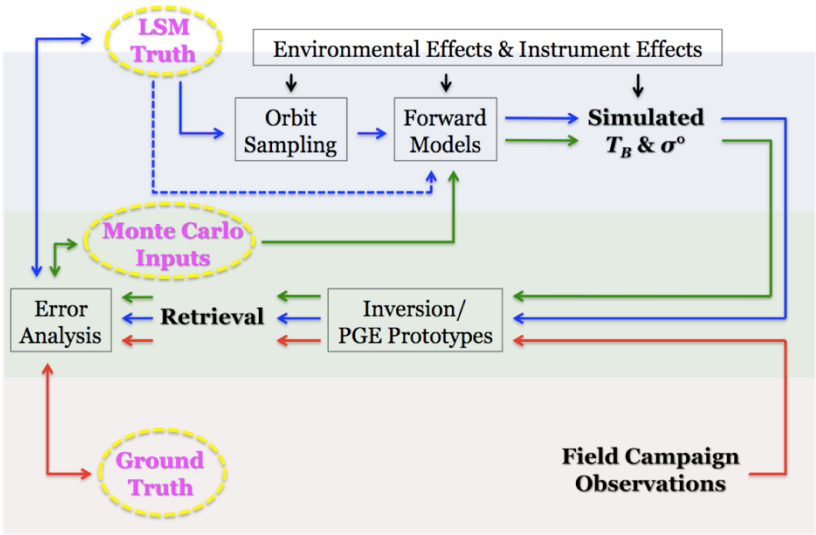

Figure 20. The various simulation modules and input data sources for the SMAP Algorithm Development Testbed.

global map of retrieved soil moisture RMSE from this initial simulation is shown in Figure 21. As evident in the figure, retrieval error varies depending on the amount of vegetation, among other factors. Antenna sidelobe contamination along coastlines and river/lake boundaries also leads to high retrieval errors. Overall, the retrieved soil moisture RMSE stays below 0.04 cm^3/cm^3 over areas with low to moderate amounts of vegetation.

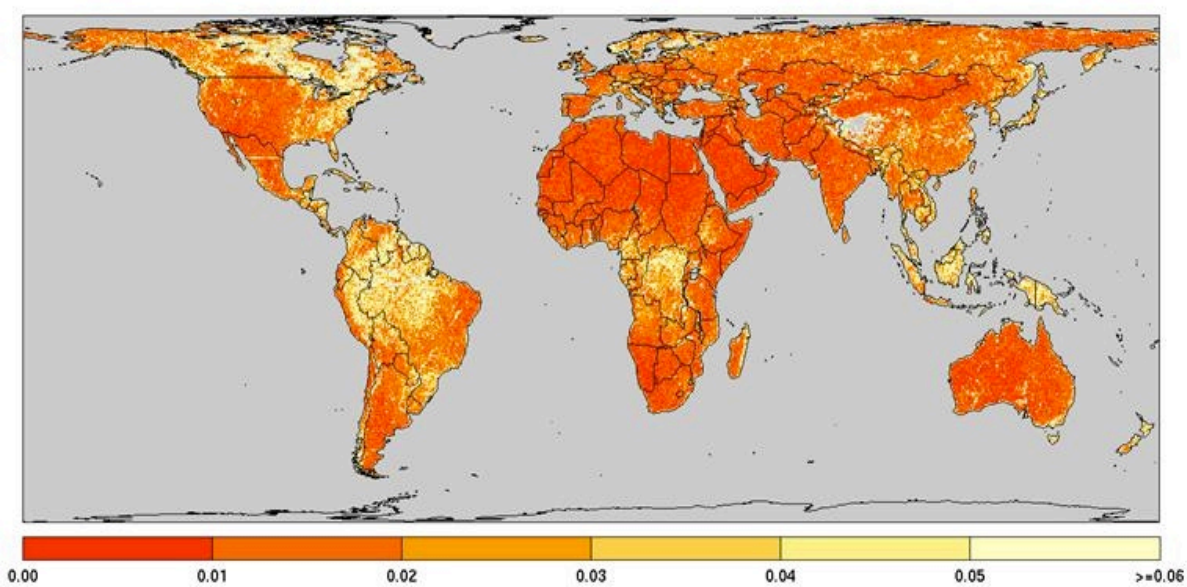

Figure 21a. Global soil moisture retrieval error based on simulations using LSM outputs and a L2_SM_P baseline algorithm.

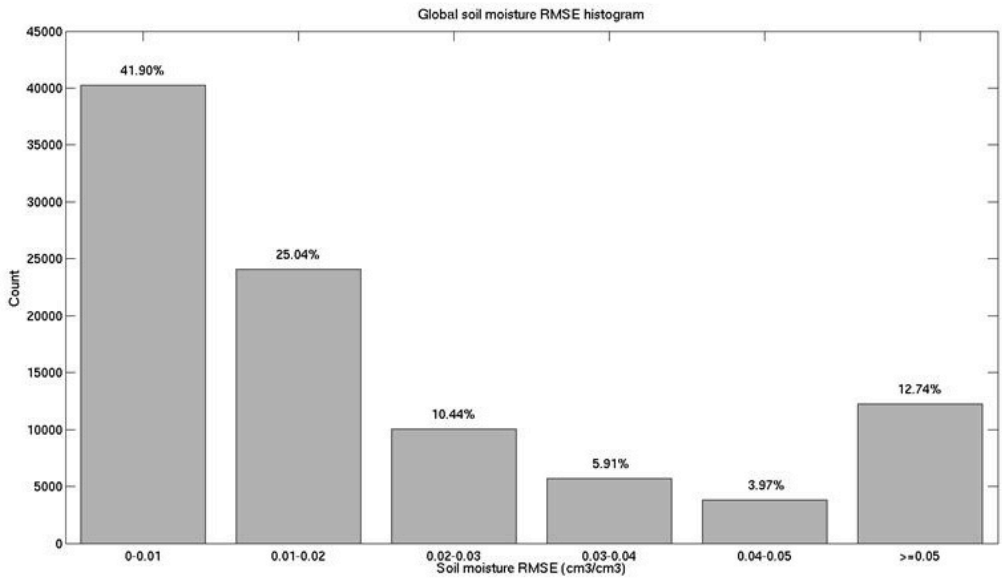

Figure 21b. Histogram of global soil moisture retrieval error based on simulation shown in (a). Approximately 83% of the area in the SMAP land mask has a soil moisture retrieval error ≤ 0.04 cm^3/cm^3.

A new improved global simulation (GloSim2) is essentially complete (late 2011). GloSim2 enhances the realism of SMAP forward simulations by adding:

- Consistent global input forcings based on GMAO global nature run data,
- Finer grid resolutions (9-km dynamic fields and 1-km static fields),
- Finer temporal resolution (hourly),
- Improved ancillary datasets (e.g., soil texture, VWC, water fraction, etc),
- Enhanced radar forward modeling (more data cubes),
- More realistic error modeling (consistent spatial scaling of random and non-random perturbations), and
- Data format closer to the SMAP Data Product Specifications.

6. ANCILLARY DATA SETS

6.1 Identification of Needed Parameters

Ancillary data sets are defined as external data sets that are required as inputs to SMAP retrieval algorithms in the generation of the standard L2/3 products. Ancillary data needed by the SMAP mission fall into two categories -- static ancillary data are data that do not change during the mission while dynamic ancillary data require periodic updates in time frames ranging from seasonally to daily. Static data include parameters

such as permanent masks (land / water / forest / urban / mountain), the grid cell average elevation and slope derived from a DEM, permanent open water fraction, and soils information (primarily sand and clay fraction). All of the static ancillary data will be resampled to the same 3, 9, and 36-km SMAP EASE grids as the output products, and will be available to any algorithm or end user who needs them. The dynamic ancillary data include land cover, surface roughness, precipitation, vegetation parameters, and effective soil temperatures. Although most ancillary data are by definition external to SMAP, the SMAP HiRes radar will provide key pieces of information to the L2_SM_P algorithms including the open water fraction and the frozen ground flag (see L2_SM_A and L3_FT_A ATBDs). While the exact types of ancillary datasets needed are specific to a given retrieval algorithm, all standard L2/3 products require some ancillary datasets to meet the specified retrieval accuracies.

Table 6 lists the fourteen ancillary data parameters identified as required by one or more of the SMAP product algorithms along with the primary source of information for that parameter (in all cases, there are alternative options for these parameters from climatological data sets, forecast models, or data sets acquired in past or current missions). The choice of which ancillary data set to use for a particular SMAP product is based on a number of factors, including its availability and ease of use, its inherent error and resulting impact on the overall soil moisture or freeze/thaw retrieval accuracy, and its compatibility with similar choices made by the SMOS mission. Latency, spatial resolution, temporal resolution, and global coverage are also important. The choice of a primary source for each of the fourteen ancillary data parameters is fully documented in individual SMAP Ancillary Data Reports which will be made available to the user community (these data reports are included in the list of SMAP Reference Documents at the front of this ATBD).

6.2 Soil Temperature Uncertainty

Errors in ancillary data are factored into the error budgets for each of the SMAP candidate soil moisture retrieval algorithms during SMAP simulations (Section 4.5). A major issue prelaunch is to quantify the expected errors of these ancillary data parameters, especially the error in the effective soil temperature parameter, since it requires the most frequent (daily) updates and is used by all L2_SM_P algorithms. The time resolution of the soil temperature (T_{soil}) is also important – currently, the major global forecast centers (including NCEP, ECMWF, and GMAO) produce T_{soil} forecast products at a time resolution relevant to SMAP (minimum time resolution of 3 hours). For L2/3_SM_P processing, a local 6:00 am T_{soil} will be generated by interpolating in time between the closest available 3-hourly T_{soil} snapshots. A preliminary assessment of the accuracy of ECMWF forecast temperatures was made for an area in the central U.S. encompassing the state of Oklahoma and compared against ground truth temperatures from the Oklahoma Mesonet for every day in 2003 (Figure 22), with an RMSE between forecast and measured surface temperatures of approximately 2.4°C [31].

Table 6. Anticipated Primary Sources of Ancillary Parameters		
1	Soil Temperature	GSFC GMAO [consistency ↔ L2-L4]
2	Surface Air Temperature	GSFC GMAO
3	Vegetation Water Content (VWC)	MODIS NDVI [T. Jackson/R. Hunt approach]
4	Soil Attributes (sand & clay fraction)	Combination of HWSD (global), regional data sets (STATSGO-US, ASRIS-Australia, NSD-Canada), FAO
5	Urban Area	GRUMP data set – Columbia University
6	Open Water Fraction	a priori static water fraction from MODIS MOD44W to be used in conjunction with open water fraction from SMAP HiRes radar
7	Crop Type	combination of USDA Cropland Data Layer, AAFC-Canada, Ecoclimap-Europe
8	Land Cover Class	MODIS IGBP; crop class will be further subdivided into four general crop types
9	Precipitation	GSFC GMAO
10	Snow	Snow & Ice Mapping System (IMS) - NOAA
11	Mountainous Area [DEM]	GMTED-2010
12	Permanent Ice	MODIS IGBP
13	b, ω, and τ Vegetation Parameters	land cover-driven table lookup
14	h Roughness Parameter	land cover-driven table lookup

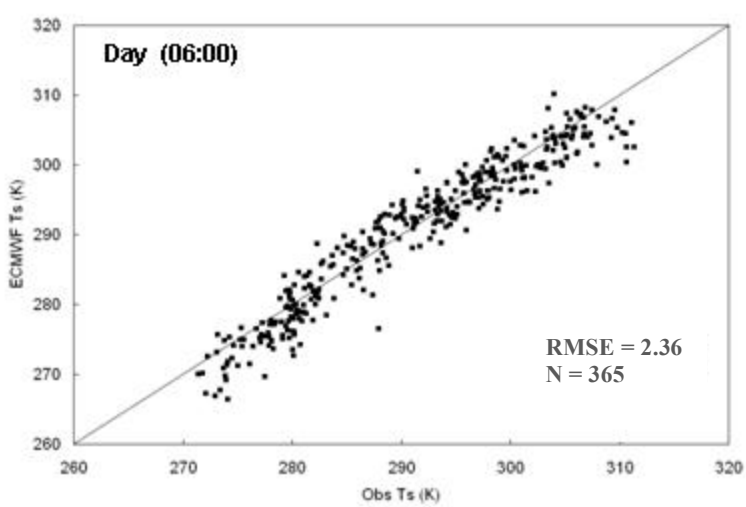

Figure 22. ECMWF forecast surface temperatures and Oklahoma MESONET (2 mm) surface temperatures at the overpass time of 06:00 AM local time for 2003 [31].

More recently, T. Holmes et al. [39] compared the accuracy of 0-5 cm soil temperature derived from the three NWP centers (MERRA is a GMAO data set) against in situ soil temperature data from the Oklahoma Mesonet for years 2004 and 2009 [39]. Figure 23 illustrates that at an overpass time of ~ 6 am, all synchronized NWP-derived surface temperature products have errors below 2 K, which is the amount of error budget allocation that is nominally carried for the surface temperature ancillary data parameter.

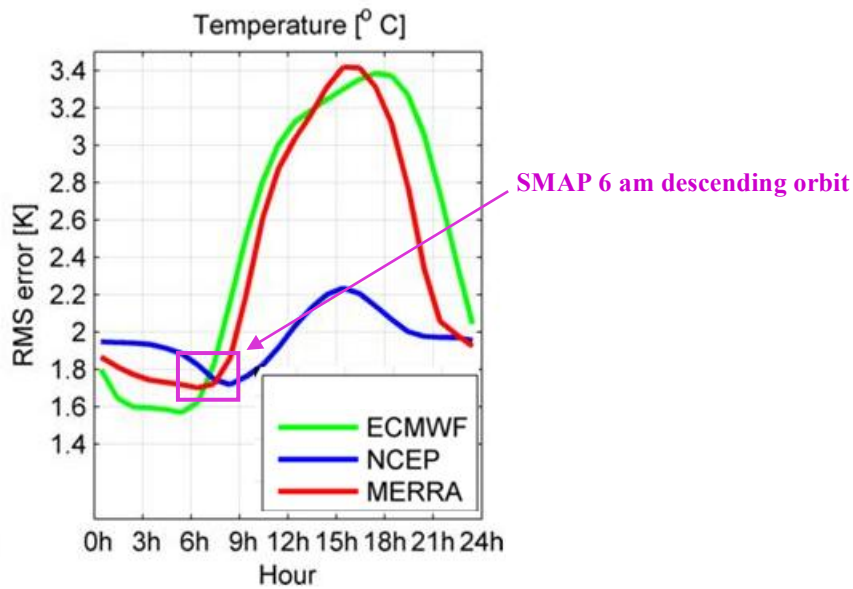

Figure 23. Accuracy of NWP forecast surface soil temperature compared against in situ temperatures for the Oklahoma Mesonet for 2004 and 2009.

6.3 Vegetation Water Content

As described in previous sections, a number of retrieval algorithms under investigation rely on vegetation water content (VWC) as an input ancillary parameter. Accurate temporal estimates of VWC, especially at high spatial resolution on a global basis, are very important to achieving accurate soil moisture retrieval using SMAP algorithms. Since VWC is not a parameter that can be measured directly by existing remote sensing techniques, it must be indirectly inferred from other measurable parameters with which it has high correlation. One such parameter is the Normalized Difference Vegetation Index (NDVI).

As described in the SMAP Ancillary Data Report for Global Vegetation Water Content [40], the SMAP team has been collaborating in the development of a more robust and reliable method for estimating VWC from NDVI, taking land cover variability into consideration. This new approach leverages the existing NDVI-based methodology to estimate the foliage water content (leafy part of the vegetation canopy), while using a combination of past field observations and Leaf Area Index (LAI) modeled by NDVI to account for the stem water content (stem and branch part of the vegetation canopy). The

result is an estimate of VWC with water content contributions from the foliage and stem components, adjusted for the land cover types in the MODIS IGBP classification scheme.

While the foliage component is expressed in terms of NDVI, the stem component is expressed in terms of Leaf Area Index (LAI), along with annual maximum and minimum NDVI. As LAI exhibits distinct dynamics for different land cover types, this approach makes it possible to use NDVI and land cover classification data sets to construct a global VWC database at high spatial resolution. For croplands and grasslands the current NDVI is used for $NDVI_{ref}$; for all other vegetation types, the annual maximum NDVI is used for $NDVI_{ref}$:

$$VWC = (1.9134 \times NDVI^2 - 0.3215 \times NDVI) + StemFactor \times (NDVI_{ref} - 0.1) / (1 - 0.1) \qquad (18)$$

where the stem factor is the product of the average height of a land cover class and the ratio of sapwood area to leaf area. Sapwood area to leaf area ratio [55] is based on the physical requirements for water transport from the soil through the xylem and into the leaves in order to replace water lost by transpiration. When the stem factor is multiplied by leaf area index (derived from canopy water content), the result is the approximate volume of water in the actively-conducting stem xylem per unit ground area (see the last column of Table 3). An example of the VWC distribution using the above formulation over the US for July is shown in Figure 24.

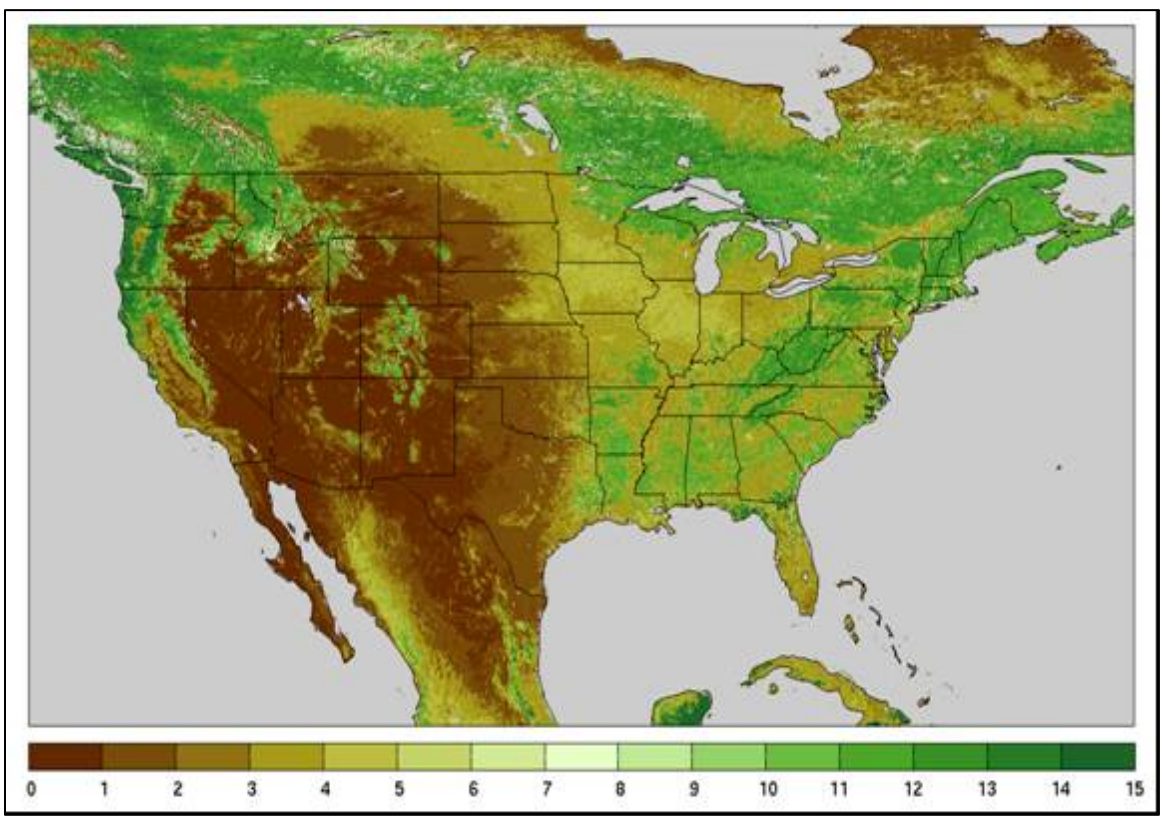

Figure 24. VWC over the continental U.S. for the month of July on a 1-km EASE grid as constructed from a 10-year MODIS NDVI climatology and land cover products.

This new methodology for determining VWC using current NDVI values (e.g., near the date of the SMAP overpass) can be supplemented or backed up by data from a new global 10-year MODIS NDVI climatology at 1 km spatial resolution created for use by SMAP [41]. The new climatology was derived from MODIS data from 2000-2010, and is binned over 10-day periods throughout the year. In the absence of concurrent NDVI data during the SMAP mission, the historical NDVI for any day of the year for any location can be determined and then used in the VWC calculation described in Equation 17; the annual maximum NDVI is also readily obtained. Figure 25 illustrates the new NDVI climatology for the USDA watershed at Walnut Creek, IA (interpolated where snow is present). Calculation of VWC also serves to set the dense vegetation flag, where the calculated VWC > 5 kg/m^2 for the given grid cell.

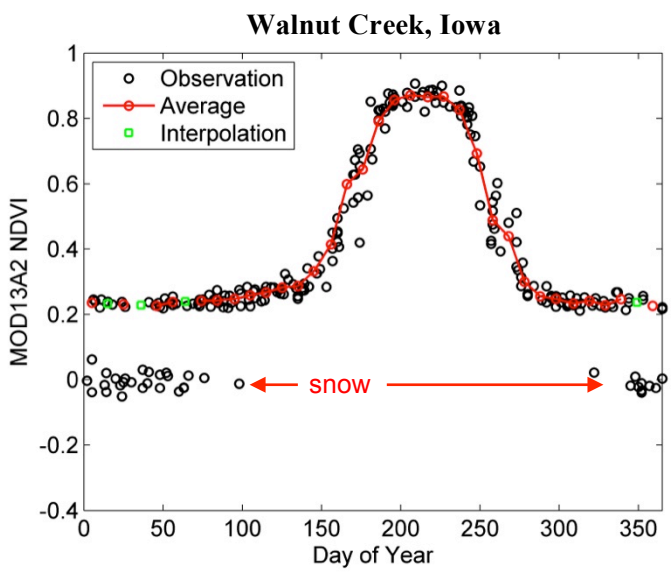

Figure 25. Annual climatology of NDVI for Walnut Creek, IA derived from 2000-2010 MODIS data.

6.5 Soil Texture

Soil moisture retrieval algorithms require information about soil texture, specifically sand and clay fraction. A global dataset was assembled from an optimized combination of the FAO (Food & Agriculture Organization), HWSD (Harmonized World Soil Database), STATSGO (State Soil Geographic—US), NSDC (National Soil Database Canada), and ASRIS (Australian Soil Resources Information System) soil databases (Figure 26). This composite dataset uses the best available source for a given region [54], which should improve the accuracy of SMAP products in that region as well as providing consistency with the work of local scientists and end users in that region. A negative consequence of this decision is the potential for discontinuities at international boundaries, such as between the United States and Canada.

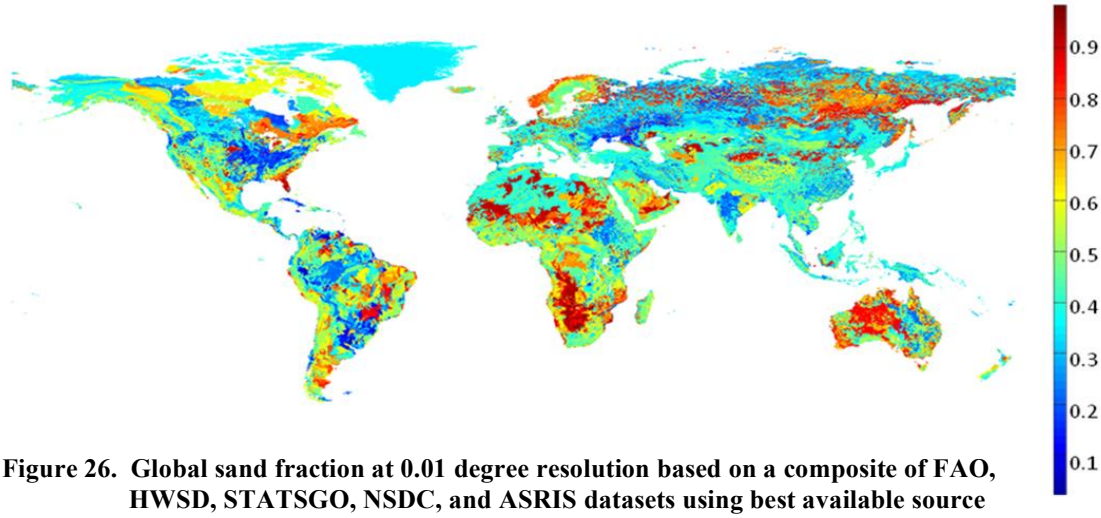

Figure 26. Global sand fraction at 0.01 degree resolution based on a composite of FAO, HWSD, STATSGO, NSDC, and ASRIS datasets using best available source for a given region. All ancillary data will be resampled to the appropriate SMAP EASE grid.

6.5 Data Flags

Ancillary data will sometimes also be employed to set which help to determine either specific aspects of the processing (such as corrections for transient water) or the quality of the retrievals (e.g. precipitation flag). Basically, these flags will provide information as to whether the ground is frozen, snow-covered, or flooded, or whether it is actively precipitating at the time of the satellite overpass. Other flags will indicate whether masks for steeply sloped topography, or for urban, heavily forested, or permanent snow/ice areas are in effect. All flag threshold values are currently under review and may be modified prior to launch and during post-launch calibration/validation activities. All TBDs in flag thresholds will be resolved in final software releases prior to launch.

6.5.1 Open Water Flag

The open water fraction will be produced by the SMAP HiRes radar coupled with a prioi information on permanent open fresh water from the MOD44W database, and always reported as part of the L2_SM_P output product. This information serves as a flag to affect soil moisture retrieval processing in the following way:

If water fraction is 0.00 – 0.25, then do not flag but retrieve soil moisture.

If water fraction is 0.25 – 0.75, then flag and retrieve soil moisture.

If water fraction is 0.75 – 1.00, then flag but do not retrieve soil moisture.

6.5.2 RFI Flag

The presence of radio frequency interference can markedly impact SMAP T_B, and in turn can adversely affect soil moisture retrieval accuracy or prevent a retrieval from being attempted. RFI is detected and corrected for in the L1B_TB product, which sets an RFI flag which is eventually passed to the L2_SM_P processor (see L1B_TB ATBD). The RFI flag affects soil moisture retrieval processing in the following way:

If RFI flag is 0 (TBD), then no RFI detected -- retrieve soil moisture.

If RFI flag is 1 (TBD), then some RFI has been detected but T_B have been corrected -- retrieve soil moisture.

If RFI flag is 2 (TBD), then large RFI has been detected and T_B cannot be corrected -- do not retrieve soil moisture.

6.5.3 Snow Flag

Although the SMAP L band radiometer can theoretically see through dry snow with its low dielectric to the soil underneath a snowpack, the snow flag is currently envisioned as a binary snow / no snow flag based on the NOAA IMS database. The snow flag affects soil moisture retrieval processing in the following way:

If the snow flag indicates "no snow," then retrieve soil moisture.

If the snow flag indicates "snow," then do not retrieve soil moisture.

6.5.4 Frozen Soil Flag

The SMAP frozen soil flag is set during internal SDS processing based on the L3_FT_A algorithm (see L3_FT_A ATBD). It is envisioned as a binary frozen / not frozen flag (frozen threshold is 273.15 K). The frozen soil flag affects soil moisture retrieval processing in the following way:

If the frozen soil flag indicates "not frozen," then retrieve soil moisture.

If the frozen soil flag indicates "frozen," then do not retrieve soil moisture.

Additionally, since the frozen soil flag is generated at high spatial resolution compared to the 36-km grid cell spacing of the L2_SM_P products, a frozen fraction could be generated which would always be passed through to the L2_SM_P output product. The frozen fraction would then affect soil moisture processing by stopping soil moisture retrieval if the frozen fraction is above a certain threshold value (TBD).

6.5.5 Precipitation Flag

The SMAP precipitation flag will be set based on either forecasts of precipitation or using data from the Global Precipitation Mission (GPM) once launched. It is envisioned as a binary precipitation / no precipitation flag which indicates the presence or absence of precipitation in the 36-km grid cell at the time of the SMAP overpass. The presence of liquid in precipitation incident on the ground at the time of the SMAP overpass can adversely bias the retrieved soil moisture due to its large impact on SMAP T_B (precipitation in the atmosphere is part of the atmospheric correction done in L1B_TB processing). Unlike with other flags, soil moisture retrieval will always be attempted even if precipitation is flagged. However, this flag serves as a warning to the user to view the retrieved soil moisture with some skepticism if precipitation is present.

6.5.6 Urban Area Flag

Since the brightness temperature of manmade, impervious, and urban areas cannot be estimated theoretically, the presence of urban areas in the 36-km L2_SM_P grid cell cannot be corrected for during soil moisture retrieval. Thus, the presence of even a small amount of urban area in the radiometer footprint is likely to adversely bias the retrieved soil moisture. The SMAP urban flag will be set based on Columbia University's GRUMP data set [42]. The urban fraction affects soil moisture retrieval processing in the following way:

If the urban fraction is below the threshold (TBD), then retrieve soil moisture.

If the urban fraction is above the threshold (TBD), then do not retrieve soil moisture.

6.5.7 Mountainous Area Flag

Large and highly variable slopes present in the radiometer footprint will adversely affect the retrieved soil moisture. The SMAP mountainous area flag will be derived from a combination of high elevation information from the DEM coupled with a statistical threshold based on the slope and slope variability within each 36-km grid cell. The exact value of this threshold is TBD. Most likely, soil moisture retrieval will still be attempted in most areas flagged as mountainous.

6.6 Latency

The SMAP mission requirements impose latency requirements on all SMAP products. L2_SM_P data products have a latency requirement of 24 hours and the L3_SM_P products have a latency of 48-50 hours (to allow for the accumulation of 24 hours of half orbits and their subsequent processing). In operational processing, the SDS is thus responsible for generating the L2_SM_P products within the stated periods from the moment of satellite data acquisition to delivery to the SMAP NSIDC DAAC for distribution to the public.

To meet these requirements, the external ancillary datasets that will be used in L2/3_SM_P processing must be available within the stated periods. The major NWP forecast centers have indicated that most of the needed ancillary data parameters which are highly dynamic and time critical (e.g., surface temperature) will be available to the SMAP SDS for routine product generation within 6 hours of the forecast.

7. CALIBRATION AND VALIDATION

7.1 Algorithm Selection

The selection of the algorithm to be used operationally to produce the standard SMAP L2_SM_P surface soil moisture product will be accomplished at least one year prior to the SMAP launch and will be based on three performance evaluations:

- comparisons of soil moisture estimates using SMOS and Aquarius brightness temperature data processed to the SMAP configuration with in situ soil moisture data sets and SMOS algorithm retrievals,
- comparisons of soil moisture estimates based on tower and aircraft field campaign data with ground-based observations, and
- sensitivity and uncertainty analyses based upon GloSim2.

Each of these approaches will assist in the selection of the retrieval algorithm that will be used operationally to produce the standard L2/3_SM_P data products. These products will satisfy the mission requirement that the retrieved soil moisture will have an RMSE of no more than 0.04 cm^3/cm^3 over areas where the vegetation water content $\leq$ 5 kg/m^2, as confirmed in a previous study (Figure 27) for the *Hydros* mission using three candidate algorithms [7]. The *Hydros* study showed that when retrievals were aggregated at the basin level (575,000 km^2), all three algorithms met the target accuracy of 0.04 cm^3/cm^3 volumetric soil moisture, although for individual pixels with high vegetation water content and/or high surface heterogeneity, the soil moisture retrieval accuracy degraded [note: the *Hydros* reflectivity ratio algorithm is not currently a candidate SMAP algorithm]. These general results also apply to SMAP.

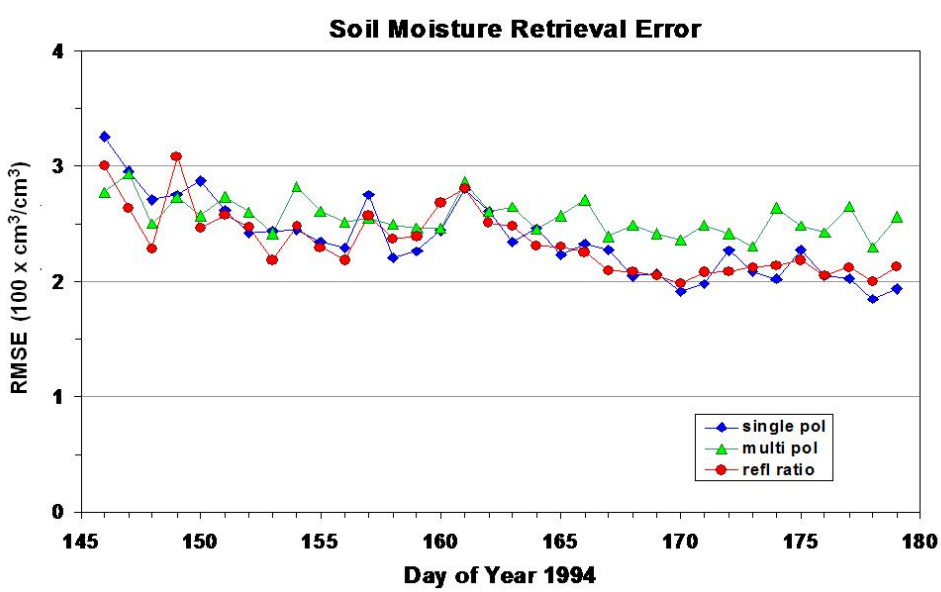

Figure 27. Performance comparison among three candidate retrieval algorithms for the *Hydros* mission based on an OSSE over the Arkansas-Red River basin [7].

7.1.1 SMOS and Aquarius Data Products

The SMAP L2_SM_P team is in a unique position to assess the relative merits of alternative algorithms because data from two currently operating satellites, SMOS and Aquarius, can be used as surrogates for SMAP. SMOS is currently providing L-band brightness temperature as well as a retrieved soil moisture product (since November 2009) [43] and it is anticipated that Aquarius will begin providing brightness temperature data by late 2011 (launched June 2011) [44]. The brightness temperatures from each of these missions will require reprocessing in order to simulate the constant 40° incidence angle observations that SMAP will provide.

Initially, the plan was to use the SMOS global gridded L1C browse brightness temperature product as a SMAP surrogate with minimal reprocessing. This SMOS product consists of swath-based dual/full polarization observations resampled to an Earth-fixed grid with a standard incidence angle of 42.5° at the nominal spatial resolution of SMAP. This product provides antenna reference brightness temperatures, but the required parameters for performing the rotation to true surface polarized T_B (including Faraday angle) are not available in the browse product. Upon further consideration of the differences (e.g., grid, incidence angle, etc.) between the two missions and an evaluation of the radiometric quality of the browse product, it was decided that it would be necessary to reprocess the SMOS data using the standard L1C product. Only the unaliased FOV portions of the SMOS orbit are used in the processing. The procedures adopted will result in a higher quality brightness temperature data set at a constant incidence angle of 40° matched to the SMAP grid. Although this product will have a reduced swath width as a consequence of the reprocessing, the loss of some swath width is not critical to the algorithm performance assessment objectives of this analysis.

The following files are acquired for each swath in order to conduct the subsequent analyses: SMOS L2 soil moisture DAP (Data Analysis Product), SMOS L2 soil moisture UDP (User Analysis Product), ECMWF forecast files, and SMOS tau vegetation parameter files for forest and non-forest areas (τ). The first stage of SMOS analysis is generating the constant 40 degree incidence angle brightness temperature data from the SMOS L1C T_B product. This involves the following steps:

- Removing the extended FOV portions of the SMOS orbit
- Filtering to remove anomalous T_B observations and RFI check
- Interpolation to fill in full/dual-pol T_B observations for each snapshot (needed for the next step)
- Transforming from antenna to Earth reference frame (Computing X-Y to H-V T_B)
- RFI check ($0<T_B<320$, $T_{BH}<T_{BV}$)
- For each grid point, brightness temperatures at all available incidence angles are used to develop a prediction equation for T_B as a function of angle, and values at 40 degrees are then predicted.

The next stage of analysis is the retrieval of soil moisture with alternative SMAP algorithms using the SMOS products in their original grid system. All ancillary data are derived from SMOS files. These retrievals will be compared to the SMOS soil moisture products, ground-based soil moisture, and possible model-based products. The first results of this effort were presented in section 4.6.1.

Finally, the new 40 degree SMOS product will be transferred to the SMAP grid. The alternative SMAP algorithms will then be applied with the SMAP ancillary data sets. As described above, evaluation will utilize ground-based observations from well-studied validations sites, the SMOS soil moisture product (re-gridded), and model-based products. Ground-based data sets will consist of at least four watershed sites in the U.S., two sites in Canada provided by SMAP partners, the Yanco site in Australia, the JAXA Mongolia site, and European sites supported by SMOS. The validation site analysis will compute standard statistical parameters (RMSE, bias, correlation) for each algorithm at each validation site over at least one annual cycle. Each site will be evaluated individually and then treated as a group to provide a ranking of the algorithms.

In addition to the analysis above focused on a few well characterized sites, another aspect of the analysis will focus on providing a global synoptic perspective. The entire global SMOS soil moisture data set will be compared to the products provided by the candidate SMAP soil moisture algorithms. The performance of each algorithm, relative to SMOS, will be evaluated on an overall basis as well as for categories that include land cover types, NDVI levels, and continents. Statistics will include RMSD, bias, and correlation. This analysis assumes that the SMOS soil moisture product is accurate and reliable. While it is expected that the SMOS team is doing its best to achieve this goal, it is possible that there may be regions and land covers where the SMOS results are less reliable. It is also possible that some data quality issues may remain, especially the issue of SMOS aliasing, which are likely to be more significant in the algorithms that utilize more than a single polarization. Methods to possibly mitigate this aliasing are currently being investigated.

It is anticipated that Aquarius brightness temperature and radar data will be available beginning sometime in Fall, 2011. Aquarius provides L-band data for three beam positions with incidence angles of 28.7, 37.8, and 45.6 degrees. Although methods for normalizing incidence angle will be explored, initially only the middle beam position data will be utilized. It is expected that the radiometric calibration and quality of the Aquarius data will be high, based upon the necessity for high radiometric quality data in order to achieve the mission objectives of measuring sea surface salinity (which has a small dynamic range of T_B). However, a drawback to the Aquarius data is its spatial resolution, which will be several times coarser than SMAP. This coarse resolution (>100 km) will likely reduce the range of estimated soil moisture and increase the impact of surface heterogeneity. In addition, almost all of the global ground-based soil moisture validation sites have been developed to support products with a spatial resolution of 25-50 km. The coarser scale of Aquarius relative to the ground-based data will have to be carefully considered in the algorithm assessments.

7.1.2 Tower and Aircraft Field Experiment Data Sets

Because of the natural heterogeneity of landscapes and the inherent coarse scale of satellite radiometers, it can prove challenging to identify the causes of algorithm errors when using satellite-based sensors. Tower and aircraft-based sensors have higher resolutions that allow the control of variability introduced by land cover and soils. Therefore, these instrument platforms can provide additional and valuable insights that are relevant to the algorithm selection decision [56].

Several recent field experiments have provided L-band dual polarization datasets that can be used to evaluate algorithm performance under real-world conditions. These datasets have been compiled and archived for SMAP investigations. These datasets include aircraft observations of SMEX02, CLASIC, SMAPVEX08, CanEx-SM10, SMAPVEX11, and tower-based observations from ComRAD and other instruments. When closely examined, these experiments only cover a limited set of conditions as a result of either design or meteorological circumstances. Therefore, it would be highly desirable for the algorithm selection process to acquire additional data sets. Tower (ComRAD APEX12) and aircraft (SMAPVEX12) experiments were successfully conducted in the Spring/Summer of 2012; data are currently being analyzed.

In addition, several other field experiments outside of North America may prove valuable to the algorithm selection process. These field campaigns include those supported by SMOS as well as SMAP campaigns in collaboration with the Universities of Monash and Melbourne in Australia (SMAPEx), which continued through September, 2011. The airborne soil moisture field campaigns are listed in Table 7.

Table 7. Airborne Soil Moisture Field Campaigns

Campaign	Location	Description
Washita'92	Oklahoma	The first campaign to attempt to collect a time series of spatially distributed hydrologic data, focusing on soil moisture and evaporative fluxes, using both conventional and remotely sensed methods. A NASA C-130 supported the ESTAR L band microwave radiometer and a DC-8 carried Airsar. One of the most successful and scientifically valuable campaigns ever conducted as a result of meteorological conditions and aircraft/instrument performance.
Washita'94	Oklahoma	The primary objective of this experiment was to provide combined ground and aircraft remotely sensed data sets in conjunction with the Space Shuttle Imaging radar missions (SIR-C) in 1994. Each SIR-C mission was to consist of one week of daily observations for the watershed site. ESTAR and AirSAR collected data during portions of the campaign.
SGP97	Oklahoma	SGP97 was a broad multi-disciplinary experiment. One of its main objectives was to establish that the retrieval algorithms for surface soil moisture developed at higher spatial resolution using truck- and aircraft-based sensors can be extended to the coarser resolutions expected from satellite platforms. It included the L-band Electronically Scanned Thinned Array Radiometer (ESTAR) and a tower-based L and S-band system. The campaign spanned a longer time period (4 weeks) and covered a domain an order of magnitude

		larger than prior experiments.
SGP99	Oklahoma	SGP99 returned to the same study region as SGP97 with a new suite of aircraft-based sensors that included AMSR simulators and the recently developed L- and S-band PALS instrument. PALS was flown over the Little Washita Watershed on 5 days over a 6 day period.
SMEX02	Iowa	SMEX02 expanded previous aircraft-based experiments to higher biomass agricultural conditions (corn and soybeans). Both PALS (7 flights over two weeks) and AirSAR (5 flights over 9 days) data were collected.
SMEX03	Georgia, Alabama, Oklahoma	SMEX03 was designed in expand the diversity of land cover conditions that had been examined in previous campaigns. The experiment included the first application of the L-band 2D-STAR instrument and Airsar coverage at one site (Oklahoma).
SMEX04	Arizona, Mexico	SMEX04 continued the expansion of experimental sites conditions that had been examined in previous campaigns. The experiment included the first application of the L-band 2D-STAR instrument and Airsar coverage at one site (Oklahoma).
CLASIC07	Oklahoma	CLASIC included the first flights with new antenna for PALS. Eleven flights were conducted over four weeks for two watersheds.
SMAPVEX08	Maryland	SMAPVEX08First field campaigns dedicated to resolving SMAP algorithm issues. Agricultural sites and PALS were the focus. In addition, the campaign addressed questions related to RFI.
CanEx-SM10	Saskatoon, Canada	CanEx-SM10 was a collaboration between NASA and CSA over agricultural and forest sites. NASA flew the airborne UAVSAR instrument in conjunction the Canadian L-band airborne radiometer and ground sampling observation over one of the SMAP Core Validation Sites.
SMAPEx	New South Wales, Australia	Collaboration led by the University of Melbourne and Monash University in Australia. Three week-long campaigns in 2010 and 2011 designed to specifically address SMAP soil moisture algorithm issues. The campaigns will include coincidental aircraft-based radiometer and radar measurements and ground observation over one of the SMAP Core Validation Sites
San Joaquin Valley Experiment	California	SJV involves the UAVSAR instrument deployed t on several days in 2010-2011. Sites are irrigated orchards and vineyards. The primary objective of the experiment is to develop Vegetation Water Content (VWC) retrieval from optical remote sensing instruments, supported by optical instruments. Soil moisture and backscatter relationships will be evaluated. A series of ten flights over 5 months is planned.
SMAPVEX12	Manitoba, Canada	SMAPVEX12 was conducted in summer 2012 to address the remaining algorithm issues before the launch. This experiment was a collaborative effort between NASA and CSA. The primary L-band observations were collected by the PALS instrument and UAVSAR. A large spatial domain (including agriculture and natural vegetation) over a six-week period was measured.
CARVE	Alaska and transits between Colorado and Alaska	Three CARVE campaigns are going to be executed annually in 2012 through 2014. The campaign provides an opportunity for SMAP to gather data over boreal landscapes. CARVE includes PALS and, in principle, the CARVE observation could be augmented by denser in situ observations and more frequent over-flights to support SMAP objectives. It is anticipated that these activities will be implemented in 2013-2014.
SMAPVEX15	TBD	Post-launch validation of SMAP.

7.1.3 Simulations Using the SMAP Algorithm Development Testbed

As mentioned in sections 4.5 and 5, the SMAP Algorithm Development Team is developing Fortran codes at JPL that enable a set of closed-loop, end-to-end global simulation runs known as GloSim and GloSim2 [45]. These simulations will serve several purposes, including providing a mechanism for intercomparison of the relative merits of the four candidate L2_SM_P retrieval algorithms. Additional simulations are now being run with GloSim2 to examine the performance of all candidate algorithms, and updated error budgets will be generated for each algorithm.

7.2 Validation

Post-launch validation must provide the information necessary to address whether or not SMAP has achieved its mission requirement to produce an estimate of soil moisture in the 0-5 cm layer with an average RMSE of no more than 0.04 cm^3/cm^3 over areas where the vegetation water content ≤ 5 kg/m^2, excluding regions of frozen soil, permanent snow / ice, mountainous terrain, and open water at the footprint measurement scale (40 km for the L2_SM_P). It has been suggested by CEOS (http://lpvs.gsfc.nasa.gov/) that full validation of a satellite product can require a substantial effort in space and time data collection, and that a reasonable approach to the problem is to consider validation as consisting of several stages, which are summarized in Table 8.

Table 8. A Hierarchical Approach to Classifying Land Product Validation Stages as Adopted by CEOS through Consensus of the Land Product Validation Community in 2003 and Revised in 2009

Stage 1	• Product accuracy is assessed from a small (typically < 30) set of locations and time periods by comparison with in situ or other suitable reference data.
Stage 2	• Product accuracy is estimated over a significant set of locations and time periods by comparison with reference in situ or other suitable reference data. • Spatial and temporal consistency of the product and with similar products has been evaluated over globally representative locations and time periods. • Results are published in the peer-reviewed literature.
Stage 3	• Uncertainties in the product and its associated structure are well quantified from comparison with reference in situ or other suitable reference data. • Uncertainties are characterized in a statistically robust way over multiple locations and time periods representing global conditions. • Spatial and temporal consistency of the product and with similar products has been evaluated over globally representative locations and periods. • Results are published in the peer-reviewed literature.
Stage 4	• Validation results for stage 3 are systematically updated when new product versions are released and as the time-series expands.

It is anticipated that Validation Stages 1 and 2 will be completed by the end of the official calibration / validation phase of the SMAP mission (12 months after the beginning of routine science operations on orbit (IOC)). The only item that would remain is publishing in peer-reviewed literature. Although it is obviously our intention to publish, it is unlikely that a published journal article can be completed by the end of the relatively short Cal/Val period. It is more realistic that within 2 years after the end of IOC that Stages 1 through 3 will be complete.

The SMAP Cal/Val plan [46] describes five types of resources that will be utilized as sources of calibration/validation data. These types of data are listed in Table 9, which describes their perceived role and issues that are currently being addressed by the SMAP team. The NSPIRES DCL entry in the table refers to a Dear Colleague Letter request for information that was released by NASA to the science community to solicit members of the SMAP cal/val team and core validation and other validation sites globally. A NASA panel in consultation with the SMAP team selected ~27 investigator sites or supported instrument networks in Summer, 2011.

Table 9. Overview of the SMAP Cal/Val Methodologies

Methodology	Role	Issues	Actions
Core Validation Sites	Accurate estimates of products at matching scales for a limited set of conditions	Calibration Comparability Limited number	In Situ Testbed NSPIRES DCL
Sparse Networks	One point in the grid cell for a wide range of conditions	Calibration Comparability Up-scaling	In Situ Testbed Scaling methods NSPIRES DCL
Satellite Products	Estimates over a very wide range of conditions at matching scales	Validation Comparability Continuity	Validation Studies CDF Matching
Model Products	Estimates over a very wide range of conditions at matching scales	Validation Comparability	Validation Studies
Field Experiments	Detailed estimates for a very limited set of conditions	Resources Schedule Conflicts	Simulators Partnerships Communication

The baseline validation for the L2_SM_P soil moisture will be a comparison of retrievals at 40 km with ground-based observations that have been verified as providing a spatial average of soil moisture at the same scale, referred to as core validation sites

(CVS) in the SMAP Calibration / Validation Plan. This matches up closely with the Stage 1 validation described in Table 8. Data from core validation sites will be supplemented by field experiments. In order to achieve Stage 2 validation and include a wider range of conditions as well as a synoptic/global assessment, some combination of data from sparse networks, other satellite products, and model-based estimates must be utilized. Each of these data types has caveats associated with it that are described in Table 9. The following sections provide some additional details on how each of the resources listed in Table 10 will be utilized specifically for the L2_SM_P soil moisture product validation.

Table 10. SMAP Cal/Val Methodologies and Their Roles in the L2_SM_P Soil Moisture Product Validation

Methodology	Data Required	Importance	Metrics
Core Validation Sites	Grid Cell averages for each overpass	Primary	RMSE, Bias, Correlation
Sparse Networks	Spatially scaled grid cell values for each overpass	Secondary: Pending results of scaling analyses	RMSE, Bias, Correlation
Satellite Products	Orbit-based match-ups Key targets	Primary: Pending assessments and continued operation	RMSD, Bias, Correlation
Model Products	Orbit-based match-ups Key targets	Secondary	RMSD, Bias, Correlation
Field Experiments	Detailed estimates for a very limited set of conditions	Primary	RMSE, Bias, Correlation

7.2.1 Core Validation Sites

As noted previously, the baseline validation (Stage 1) for the L2_SM_P soil moisture will be a comparison of retrievals at 40 km with ground-based observations that have been verified as providing a spatial average of soil moisture at the same scale, referred to as core validation sites (CVS) in the SMAP Calibration / Validation Plan. The CVS have been selected because they satisfied several criteria that included:

- A network of sensors with adequate replication
- For soil moisture, ideally, three nested levels of extent (3, 9, and 36-40 km)
- For soil moisture, verified against gravimetric samples for the 0-5 cm layer
- Minimal latency in providing data to the SMAP project
- Fully operational well before launch, with infrastructure to support the site through at least 2016

NASA has established agreements with the CVS teams that require the teams to provide the ground-based data in a timely manner to the SMAP project (or the NASA-designated SMAP DAAC at NSIDC). There are expected to be ~15 of these CVS distributed over the globe, and these may increase in number over the next few years. Many of these sites have been used in AMSR-E and SMOS validation [47-50]. Multiple sample points at each site will be averaged to estimate the footprint-scale soil moisture value that will be compared to the SMAP retrieval. Some of these sites will also be the focus of intensive ground and aircraft field campaigns to further verify the accuracy of the collected data.

Having a global distribution of sites will be beneficial to SMAP validation. Depending on the launch date of SMAP (now targeted for October, 2014), the seasonal variations between the northern and southern hemispheres may impact the usefulness of some regions in validation within the official 12-month cal/val period. With a number of core sites in each hemisphere, the official SMAP validation period is less affected by the seasonality of the launch date. The SMAP project is also investigating the possibility of producing a special product consisting of L1C_TB data centered over the core validation sites to aid in SMAP validation.

7.2.2 Sparse Networks

The intensive network validation described above can be complemented by sparse networks as well as by new/emerging types of networks. Examples of sparse networks include the USDA Soil Climate Analysis Network (SCAN), the NOAA Climate Research Network (CRN), and the Oklahoma Mesonet. The defining feature of these networks is that the measurement density is low, usually resulting in one point per footprint. These observations cannot be used for validation without addressing two issues: verifying that they provide a reliable estimate of the 0-5 cm surface soil moisture layer and that the one measurement point is representative of the footprint. SMAP is currently evaluating

methodologies for upscaling data from these networks, hopefully allowing the utilization of some of these resources for SMAP validation.

Beyond these operational networks, there are new technologies being evaluated (COSMOS, GPS) that could provide distributed soil moisture information. The details of these new approaches are still being developed. SMAP is participating in the evaluation of these new technologies as part of its In Situ Sensor Testbed (ISST) that is assessing both the verification of the relevant depth of measurement of these methods and scaling to SMAP footprints. The upscaling of these sparse networks remains an issue at present, and until this issue is resolved, the sparse networks will likely remain a secondary validation resource for the SMAP L2_SM_P soil moisture products. The network data are more likely to be used as part of the triple co-location analysis discussed in Section 7.2.6.

7.2.3 Satellite Products

Depending upon mission timing and life, it is possible that both SMOS and JAXA's GCOM-W will be producing global soil moisture products at the same time as SMAP. Both of these products are at the same nominal spatial resolution as the SMAP L2_SM_P soil moisture and are supported by validation programs, which should be mature by the SMAP launch date.

In a previous section, the use of SMOS data prior to the launch of SMAP was described. Post-launch soil moisture product comparisons with SMOS and GCOM-W are a very efficient means of validation over a wide range of conditions. If confidence in these products is high, they will provide an ideal resource for Stage 2 SMAP validation. The limitations of this type of comparison are the quality of the alternative product, differences in overpass days, and accounting for system differences affecting the soil moisture product. In the case of GCOM-W, which is planned for a 01:30 am / 01:30 pm overpass time, confusion factors would include data at a different time of day (from the SMOS/SMAP overpass time of 06:00 am) and contributing depth issues associated with GCOM-W's C-band frequency. The SMAP team will actively participate in the validation of these alternative products during the SMAP pre-launch period, which will provide us with knowledge of the quality of both the SMOS and GCOM-W soil moisture.

Post-launch validation will consist of comparisons between the SMAP / SMOS / GCOM-W soil moisture estimates that include:

- Core validation sites (CVS)
- Extended homogeneous regions
- Global maps

For the core validation sites and extended homogeneous regions, statistical comparisons will be conducted (Root Mean Square Difference, RMSD, will be used instead of RMSE because the alternative satellite products are not considered to be "ground truth"). The CVS will likely consist of approximately 15 sites distributed around the globe as described in the SMAP Cal/Val Plan [46]. Comparisons will be initiated as soon as

SMAP soil moisture products become available; however, a sufficient period of record that includes multiple seasons will be necessary before any firm conclusions can be reached. It should also be noted that only dates when both satellites cover the same ground target at the same time will be useful. The overlap of the swaths will vary by satellite. The morning (and evening) orbits of SMAP and SMOS cross (the SMOS 6 am overpass is ascending while the SMAP 6 am overpass is descending). Obviously, coverage of a specific site by both satellites will be infrequent.

Although data collected over the CVS will be of the greatest value, additional sites with concurrent satellite observations are also useful, especially for regions that are relatively homogeneous in terms of land cover/vegetation and soils. One example would be the Sahara region.

Another role for the satellite products is in providing a synoptic perspective. Global image comparisons will be used to identify regions and / or time periods where the soil moisture products from the different satellites diverge.

Assessments will be conducted periodically throughout the SMAP post-launch period to assess, monitor, and possibly correct bias offsets between SMAP products and SMOS/GCOM-W products. In order to fully exploit SMOS/GCOM-W soil moisture products for SMAP validation, it will be necessary for SMAP team members to participate in the assessment and validation of these products and to secure access to the data through ESA and JAXA.

7.2.4 Model-Based Products

In the simplest case, land surface models (either imbedded in a Numerical Weather Prediction (NWP) system or in off-line mode) can be used to generate soil moisture products at larger (basin-wide and continental) scales using land surface and meteorological forcing data sets that are independent of the SMAP remote sensing data. As in the case of satellite products, the resulting soil moisture fields can then be compared with the remotely sensed soil moisture product at validation sites (or synoptically) over diurnal and seasonal cycles. These model-derived soil moisture fields can also be used to extend comparisons to larger space and time domains than available from in situ observations, thus supporting Stage 2 validation. Of all the SMAP soil moisture products, only the L2_SM_P matches the typical spatial resolution of the NWP products. An advantage of the model-based products is that they produce a synoptic global product every day, which means that more frequent comparisons to SMAP and ground-based observations are possible.

Several Numerical Weather Prediction (NWP) centers (including ECMWF, NCEP, and NASA/GMAO) routinely produce operational or quasi-operational soil moisture fields at a scale comparable to the SMAP radiometer product that could be used in SMAP validation. [This is distinct from the GMAO generation of the SMAP L4_SM surface and root zone soil moisture product which uses an ensemble Kalman filter (EnKF) to merge SMAP observations with soil moisture estimates from the NASA Catchment land surface model.] The NWP-derived data products rely on the assimilation of a vast

number of atmospheric observations (and select land surface observations) into General Circulation Models (GCMs). Although there are many caveats that need to be considered in using these data, they are readily available and they are consistent with the atmospheric forcings (precipitation and radiation) and land use information that determine the spatial and temporal patterns in soil moisture fields.

There is significant inherent uncertainty in any model-based soil moisture product since this is not one of the NWP primary variables. In addition, the models typically simulate a thicker surface soil layer than the layer that dominates the satellite measurement. Little effort has put so far into validating the soil moisture products of these models. Therefore, while these model products are useful, they must be used very carefully. As a result, they are considered to be a secondary resource for validating L2_SM_P soil moisture.

7.2.5 Field Experiments

Post-launch field experiments will play an important role in a robust validation of the L2_SM_P data product. These experiments provide critical information that can be used to independently assess the contributions of radiometer calibration, algorithm structure and parameterization, and scaling on performance. Field experiments require numerous elements that include ground and aircraft resources, which involve many participants and associated financial support. However, they provide moderate-term intensive measurements of soil moisture and other surface characteristics at SMAP footprint scales.

While it is desirable to acquire such information as soon as possible after launch, the uncertainties of the actual launch date, the relationship of the launch date to the season, and the logistics of allocation of fiscal year resources require that such commitments be conservative. Therefore, the field experiments should be scheduled for some time post-launch and used as part of the more robust validation of the SMAP products. Based on an October 2014 launch, one major extended post-launch field campaign which should include one or core validation sites (such as Oklahoma) is scheduled for Summer 2015.

7.2.6 Combining Techniques

Recent work has extended the application of the "Triple Collocation" (TC) approach to soil moisture validation activities [51, 52]. These approaches are based on cross-averaging three independently-acquired estimates of soil moisture to estimate the magnitude of random error in each product. One viable product-triplet is the use of passive-based remote sensing, active-based remote sensing and a model-based soil moisture product [51, 53]. If successfully applied, TC can correct model versus SMAP soil moisture comparisons for the impact of uncertainty in the model product. However, TC cannot provide viable bias information and, therefore, only assesses the random error contribution to total RMSE. Note that TC can also be applied to reduce the impact of sampling error when upscaling sparse in situ measurements during validation against ground-based soil moisture observations.

8. MODIFICATIONS TO ATBD

This ATBD will continue to be modified under configuration control as new information becomes available and as the SMAP team refines its decisions regarding algorithm configuration, ancillary data selection, and the setting of flag thresholds.

9. REFERENCES

1. National Research Council, "Earth Science and Applications from Space: National Imperatives for the Next Decade and Beyond," pp. 400, 2007.
2. Entekhabi, D., E, Njoku, P. O'Neill, K. Kellogg, plus 19 others, "The Soil Moisture Active Passive (SMAP) Mission," *Proceedings of the IEEE*, Vol. 98, No. 5, May, 2010.
3. Y. Kerr and J.-P. Wigneron, "Vegetation models and observations –A review," in: *Passive Microwave Remote Sensing of Land-Atmosphere Interactions (B. Choudhury, Y. Kerr, E. Njoku, P. Pampaloni, Eds.),* VSP, Utrecht, 1995.
4. Jackson, T. J., "Measuring surface soil moisture using passive microwave remote sensing," *Hydrol. Process.*, vol. 7, pp. 139-152, 1993.
5. Jackson, T. J., D. E. LeVine, C. T. Swift, T. J. Schmugge, and F. R. Schiebe, "Large area mapping of soil moisture using the ESTAR passive microwave radiometer in Washita'92," *Remote Sens. Environ*, 53:27-37, 1995.
6. Jackson, T. J. and D. E. LeVine, "Mapping surface soil moisture using an aircraft-based passive microwave instrument: Algorithm and example," *J. Hydrol*., 184:85-99, 1996.
7. Crow, W., T. Chan, D. Entekhabi, P. Houser, T. Jackson, E. Njoku, P. O'Neill, JC Shi, and X. Zhan, "An observing system simulation experiment for SMAP radiometer soil moisture products," *IEEE Trans. Geosci. Rem. Sens.,* 43(6), pp. 1289-1303, 2005.
8. Kerr, Y., P. Waldteufel, J.-P. Wigneron, J.-M. Martinuzzi, J. Font, and M. Berger, "Soil moisture retrieval from space: the Soil Moisture and Ocean Salinity (SMOS) mission," *IEEE Trans. Geosci. Rem. Sens.,* 39(8), pp. 1729-1735, 2001.
9. Wigneron, J.-P., Y. Kerr, P. Waldteufel, K. Saleh, M.-J. Escorihuela, P. Richaume, P. Ferrazoli, P. de Rosnay, R. Gurney, J.-C. Calvet, J. Grant, M. Guglielmettih, B. Hornbuckle, C. Matzler, T. Pellarin, and M. Schwank, "L-band microwave emission of the biosphere (L-MEB) model: description and calibration against experimental data sets over crop fields," *Remote Sens. Environ*, 107(4), pp. 639-655, 2007.
10. Saleh, K., J.-P. Wigneron, P. Waldteufel, P. de Rosnay, M. Schwank, J.-C. Calvet, and Y. Kerr, "estimates of surface soil moisture under grass covers using L-band radiometry," *Remote Sens. Environ*, 109(1), pp. 42-53, 2007.
11. Wigneron, J.-P., M. Parde, P. Waldteufel, A. Chanzy, Y. Kerr, S. Schmidl, and N. Skou, "Characterizing the Dependence of Vegetation Model Parameters on Crop Structure, Incidence Angle, and Polarization at L-Band, " *IEEE Trans. Geosci. Rem. Sens.,* 42(2), pp. 416-425, 2004.
12. Kerr, Y., P. Waldteufel, P. Richaume, I. Davenport, P. Ferrazoli, and J.-P. Wigneron, *SMOS Level 2 Processor Soil Moisture Algorithm Theoretical Basis Document (ATBD)*, Toulouse, France, CESBIO, SM-ESL (CBSA), vol. SO-TN-ESL-SM-GS-0001, v5.a, 2006.
13. Basharinov, A. and A. Shutko, "Simulation studies of the SHF radiation characteristics of soils under moist conditions," *NASA Tech. Transl.,* TT F-16, 1975.
14. Ulaby, F., R. Moore, and A. Fung, *Microwave Remote Sensing: Vols. I, II, and III*, Addison-Wesley, Reading, MA, 1982.
15. Jackson, T. J. and T. J. Schmugge, "Vegetation effects on the microwave emission from soils," *Rem. Sens. Environ.,* vol. 36, pp. 203-212, 1991.

16. Choudhury, B. J., T. J. Schmugge, A. Chang, and R. W. Newton, "Effect of surface roughness on the microwave emission from soil," *J. Geophys. Res,* 84(C9): 5699-5706, 1979.

17. Wang, J. R., "Passive microwave sensing of soil moisture content: the effects of soil bulk density and surface roughness," *Remote Sens. Environ.*, vol. 13, pp. 329-344, 1983.

18. Wang, J and B. J. Choudhury, "Passive Microwave Radiation From Soil: Examples of Emission Models and Observations," in Choudhury, B., Y. Kerr, E. Njoku, and P. Pampaloni, *Passive Microwave Remote Sensing of Land-Atmosphere Interactions,* VSP, Utrecht, 1995.

19. Mironov, V. L., L. G. Kosolapova, and S. V. Fomin, "Physically and mineralogically based spectroscopic dielectric model for moist soils," *IEEE Trans. Geosci. Remote Sens.*, 47(7), pp. 2059–2070, 2009.

20. Dobson, M. C., F. T. Ulaby, M. T. Hallikainen, and M. A. El-Rayes, "Microwave dielectric behavior of wet soil – Part II: Dielectric mixing models," *IEEE Trans. Geosci. Rem. Sens.,* vol. GE-23, pp. 35-46, 1985.

21. Wang, J. R and T. J. Schmugge, "An empirical model for the complex dielectric permittivity of soils as a function of water content," *IEEE Trans. Geosci. Rem. Sens.*, 18, pp. 288-295, 1980.

22. Ulaby, F., P. Dubois, and J. van Zyl, "Radar mapping of surface soil moisture," *Journal of Hydrology,* 184(1-2), pp. 57-84, 1996.

23. Njoku, E. G. and J. A. Kong (1977): Theory for passive microwave remote sensing of near-surface soil moisture, *J. Geophys. Res., 82*, 3108-3118.

24. Fagerlund, E., B. Kleman, L. Sellin, and H. Svensson, "Physical Studies of Nature by Thermal Mapping," *Earth-Science Reviews*, 6, pp. 169-180, 1970.

25. Jackson, T. and J. Kimball, "SMAP Mission Science Issues Associated with Overpass Time," SMAP Science Document No. 003, JPL, March 31, 2009.

26. NSIDC, "EASE-Grid Data," [Online] Available: http://nsidc.org/data/ease/index.html [Accessed: Jun 14, 2010].

27. NSIDC, "EASE-Grid Data: Data Summaries," [Online] Available: http://nsidc.org/data/ease/data_summaries.html [Accessed: Jun 14, 2010].

28. SMAP Level 2 Science Requirements (JPL D-45955), Feb 11, 2009. Available online: https://pdms.jpl.nasa.gov.

29. Klein, L. A. and C. T. Swift, "An Improved Model for the Dielectric Constant of Sea Water at Microwave Frequencies," *IEEE Journal of Oceanic Engineering*, vol. 2, no. 1, January, 1977.

30. Ryu, D., T. Jackson, R. Bindlish, D. LeVine, and M. Haken, "Soil Moisture Retrieval using Two-Dimenional L-Band Synthetic Aperture Radiometer in a Semi-Arid Environment," *IEEE Trans. Geosci. Remote Sens.*, 48 (12), pp. 4273-4284, 2010.

31. O'Neill, P., M. Owe, B. Gouweleeuw, E. Njoku, J. Shi, and E. Wood, "Hydros Soil Moisture Retrieval Algorithms: Status and Relevance to Future Missions," *Proc. 2006 IEEE International Geoscience and Remote Sensing Symposium (IGARSS 2006)*, Denver, Colorado, July 31-August 4, 2006.

32. Zhan, X., W. Crow, T. J. Jackson, P. O'Neill, "Improving Spaceborne Radiometer Soil Moisture Retrievals With Alternative Aggregation Rules for Ancillary Parameters in Highly Heterogeneous Vegetated Areas," *IEEE Trans. Geosci. Rem. Sens.*, 5(2), pp. 261-265, 2008.

33. Njoku, E. and L. Li, "Retrieval of Land Surface Parameters Using Passive Microwave Measurements at 6-18 GHz," *IEEE Trans. Geosci. Rem. Sens*., vol. 37, pp. 79–93, 1999.

34. Yueh, S., S. Dinardo, S. K. Chan, E. Njoku, T. Jackson, R. Bindlish, "Passive and Active L-Band System and Observations During the 2007 CLASIC Campaign," *Proc. 2008 IEEE International Geoscience and Remote Sensing Symposium (IGARSS 2008)*, Boston, Massachusetts, July 6-11, 2008.

35. Owe, M., R. De Jeu, and J. Walker, "A methodology for surface soil moisture and vegetation optical depth retrieval using the microwave polarization difference index," *IEEE Trans. Geosci. Rem. Sens.*, 39, pp. 1643-1654, 2001.

36. de Jeu, R., T. Holmes, R. Panciera, and J. Walker, "Parameterization of the Land Parameter Retrieval Model for L-Band Observations Using the NAFE'05 Data Set," *IEEE Geoscience and Remote Sensing Letters*, 6 (4), pp. 630-634, October, 2009.

37. Mo, T., B. J. Choudhury, T. J. Schmugge, J. R. Wang, and T. J. Jackson, "A model for microwave emission from vegetation-covered fields," *J. Geophys. Res.*, 87(13), pp. 11229-11237, 1982.

38. Meesters, G. C., R. de Jeu, R. and M. Owe, "Analytical derivation of the vegetation optical depth from the microwave polarization difference index," *IEEE Geosci. and Remote Sensing Letters*, 2, pp. 121-123, 2005.

39. Holmes, T., T. Jackson, R. Reichle, and J. Basara, An Assessment of Surface Soil Temperature Products from Numerical Weather Prediction Models using Ground-based Measurements," *Water Resources Research,* in review, 2011.

40. Chan, S, R. Hunt, R. Bindlish, E. Njoku, J. Kimball, and T. Jackson, "Ancillary Data Report for Vegetation Water Content," *SMAP Project Document* # D-53061, JPL, July, 2011.

41. Jackson, T., R. Bindlish, and T. Zhao, "Justification Memo for Vegetation Index Climatology," *SMAP Science Documents*, JPL, February, 2011.

42. Das, N., "Evaluation of Urban/Rural Datasets for the SMAP Mission," *SMAP Science Document* #D-53060, 1.0, JPL, March, 2011.

43. Kerr, Y. H. , Waldteufel, P., Wigneron, J., Delwart, S., Cabot, F., Boutin, J., Escorihuela, M., Font, J., Reul, N., Gruhier, C., Juglea, S. E., Drinkwater, M. R., Hahne, A., Martín-Neira, M.,and Mecklenburg, S., "The SMOS mission: New tool for monitoring key elements of the global water cycle," *Proceedings of the IEEE*, 98(5), pp. 666- 687, 2010.

44. Le Vine, D. M., Lagerloef, G. S., and Torrusio, S. E., "Aquarius and remote sensing of sea surface salinity from space," *Proceedings of the IEEE*, 98(5), pp. 688-703, 2010.

45. SMAP SDS Web, "GloSim 2003," Available online: http://smap-sds-web.jpl.nasa.gov/confluence/display/algorithm/GloSim+2003.

46. SMAP SDS Web, "SMAP Science Data Calibration and Validation Plan," Available online: http://smap-sds-web.jpl.nasa.gov/confluence/display .

47. Jackson, T. J., Cosh, M. H., Bindlish, R., Starks, P. J., Bosch, D. D., Seyfried, M. S., Goodrich, D. C., and Moran, M. S., "Validation of Advanced Microwave Scanning Radiometer soil moisture products," *IEEE Trans. Geosci. Rem. Sens.*, 48, pp. 4256-4272, 2010.

48. Jackson, T. J., Bindlish, R., Cosh, M. H., Zhao, T., Starks, P. J., Bosch, D. D., Seyfried, M. S., Moran, M. S., Kerr, Y., and Leroux, D., "Validation of Soil Moisture and Ocean Salinity

(SMOS) soil moisture over watershed networks in the U.S.," *IEEE Trans. Geosci. Rem. Sens.,* 2012, pp: 1530 - 1543.

49. Draper, C. S., Walker, J. P., Steinle, P. J., de Jeu, R. A, and Holmes, T. R., "An evaluation of AMSR-E derived soil moisture over Australia," *Remote Sens. Environ*, 113(4), pp. 703-710, 2009.
50. Gruhier, C., de Rosnay, P., Hasenauer, S., Holmes, T., de Jeu, R., Kerr, Y., Mougin, E., Njoku, E., Timouk, F., Wagner, W., and Zribi, M., "Soil moisture active and passive microwave products: intercomparison and evaluation over a Sahelian site," *Hydrol. Earth Syst. Sci. Discuss.*, 6, pp. 5303-5339, 2009.
51. Scipal, K., Holmes, T., de Jeu, R., Naeimi, V., and Wagner, W., "A possible solution for the problem of estimating the error structure of global soil moisture data set", *Geophys. Res. Let.*, 35, 2008.
52. Miralles, D. G., Crow, W. T., and Cosh, M. H., "A technique for estimating spatial sampling errors in coarse-scale soil moisture estimates derived from point-scale observations," *Journal of Hydrometeorology*, 11(6), pp. 1404-1410, 2010.
53. Dorigo, W. A., Scipal, K., Parinussa, R. M., Liu, Y. Y., Wagner, W., de Jeu, R. A. M., and Naeimi, V., "Error characterisation of global active and passive microwave soil moisture datasets," *Hydrol. Earth Syst. Sci*., 14, pp. 2605-2616, doi:10.5194/hess-14-2605-2010, 2010.
54. Das, N. and P. O'Neill, "Selection of Soil Attributes Datasets for the SMAP Mission," SMAP Science Document #D-53058, 1.1, JPL, Dec., 2010.
55. Calvo-Alvarado, J., N. McDowell, and R. Waring, "aalometric Relationships Predicting Foliar Biomass and Leaf Area/Sapwood Area Ratio from Tree Height in Five Costa Rican Rain Forest Species," *Tree Physiology*, 28, pp. 1601-1608, 2008.
56. O'Neill, P., T. Jackson, D. Entekhabi, and E. Njoku, "Survey of Tower and Airborne L-Band Sensor Systems Relevant to Soil Moisture Space Missions," *Geoscience & Remote Sensing Newsletter*, IEEE, 151, June, 2009, pp. 13-16.

APPENDIX 1 – L2_SM_P Output Product Data Fields

The specific details of all of the fields in the L2_SM_P and L3_SM_P output products can be found in the L2/3_SM_P Data Product Specification Document. A summary is given in the table below.

Data Fields	Description
UTC time	Average TB sample acquisition time in a grid cell
UTC time stamp	Average TB sample acquisition time in a grid cell
EASE Grid row index	Global 36-km EASE2 Grid cell row index
EASE Grid column index	Global 36-km EASE2 Grid cell column index
Latitude	Level 1 gridded TB centroid latitude
Longitude	Level 1 gridded TB centroid longitude
Soil temperature	Modeled soil temperature (ancillary forecast temperature)
Vegetation water content	Vegetation water content derived from NDVI
Vegetation opacity	Retrieved 'tau' parameter (not available with baseline algorithm)
Albedo	Single-scattering albedo
Roughness coefficient	The 'h' parameter
IGBP land cover	MODIS MCD12Q1 land cover [1] (first 3 dominant classes)
Surface flag	Surface conditions that indicate retrievability
Water fraction	Areal fraction of water in a grid cell
Freeze/thaw fraction	Areal fraction of freeze state in a grid cell
TBH	H-polarized TB used as input to retrieval [2]
TBV	V-polarized TB used as input to retrieval [2]
TB quality flag	Quality flag of TBH and TBV
Soil moisture	Retrieved soil moisture
Soil moisture error	Error of retrieved soil moisture
Retrieval quality flag	Quality flag of retrieved soil moisture

[1] The crop class (IGBP = 12) is further delineated into crop type classes based on available crop classification information.

[2] Subject to water body correction wherever water fraction is below a threshold.

APPENDIX 2 – Water Correction Before or After T_B Gridding

Initially, it was proposed that water T_B correction be applied to T_B observations before gridding (on the L1B_TB product), not after gridding (on the L1C_TB product). However, upon further analysis it was found that:

1. Performing water T_B correction before gridding is numerically prohibitive. The process consumes significant CPU resources on determining the half power beamwidth (HPBW) contour and geolocating the radar pixels within it (needed for generation of the water fraction) *for every single T_B sample*. The gain in retrieval accuracy is minimal.

2. In contrast, Level 2 water TB correction is straightforward; it only requires water fraction from gridded sources (e.g., static database or L2_SM_A's water flag).

Scenario	**Gridding Method**	**Water T_B Correction**
1	Drop-in-Bucket	Before T_B gridding
2	Nearest Neighbor	Before T_B gridding
3	Drop-in-Bucket	After T_B gridding
4	Nearest Neighbor	After T_B gridding

Simulations were run comparing soil moisture retrieval accuracy for different scenarios in which the gridding methods and water T_B correction sequence were varied. For all scenarios, retrieval was performed based on global noisy L1B_TB perturbed by $N(0.64,2.58^2)$, 5% uncertainty in surface roughness, 5% uncertainty in albedo, 5% uncertainty in sand fraction, 5% uncertainty in clay fraction, 2 K uncertainty in soil temperature, and 10% uncertainty in VWC. Retrieval was performed one day per month from Jan 2003 to Dec 2003 over non-frozen areas and areas where VWC $\leq$ 5 kg/m^2.

As evident from the results, for a given gridding method (e.g., drop-in-bucket), the difference in retrieval accuracy between pre-gridding correction (black lines) and post-gridding correction (blue lines) is minimal. Even at high VWC values, the difference in retrieval accuracy is still less than 0.005 cm^3/cm^3.

H-pol single-channel algorithm (SCA)

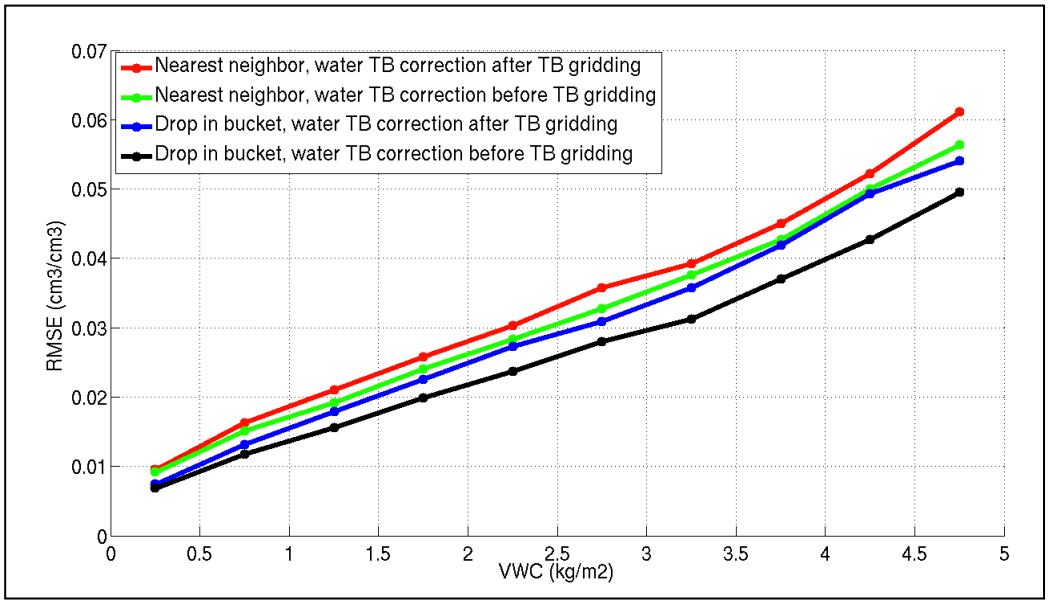
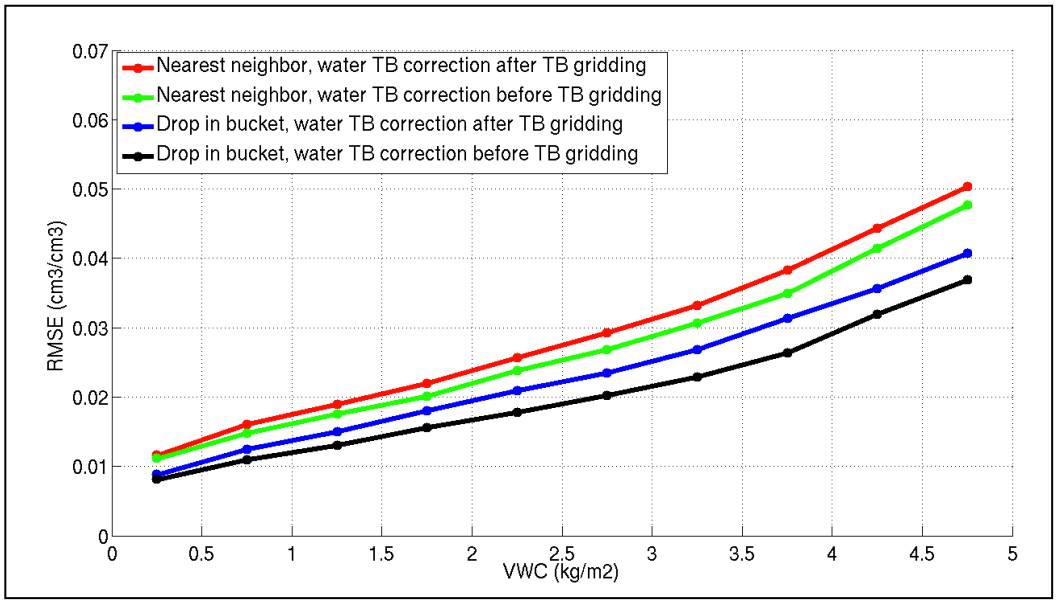
V-pol single-channel algorithm (SCA)